
Rushmoor Brownfield Land Register

Site Plans

December 2024



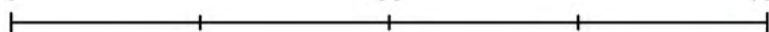
N

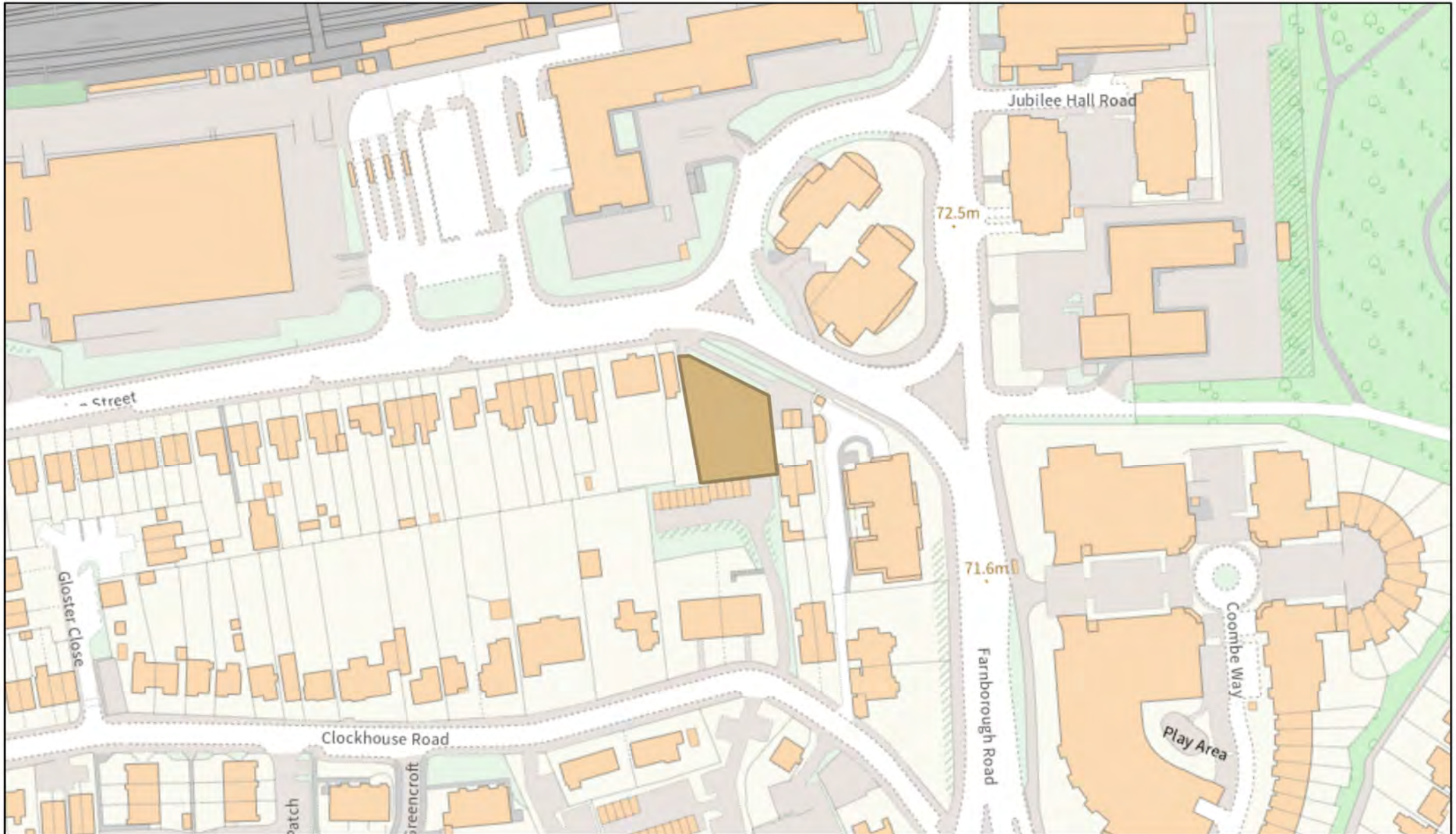


0


80

160 Metres

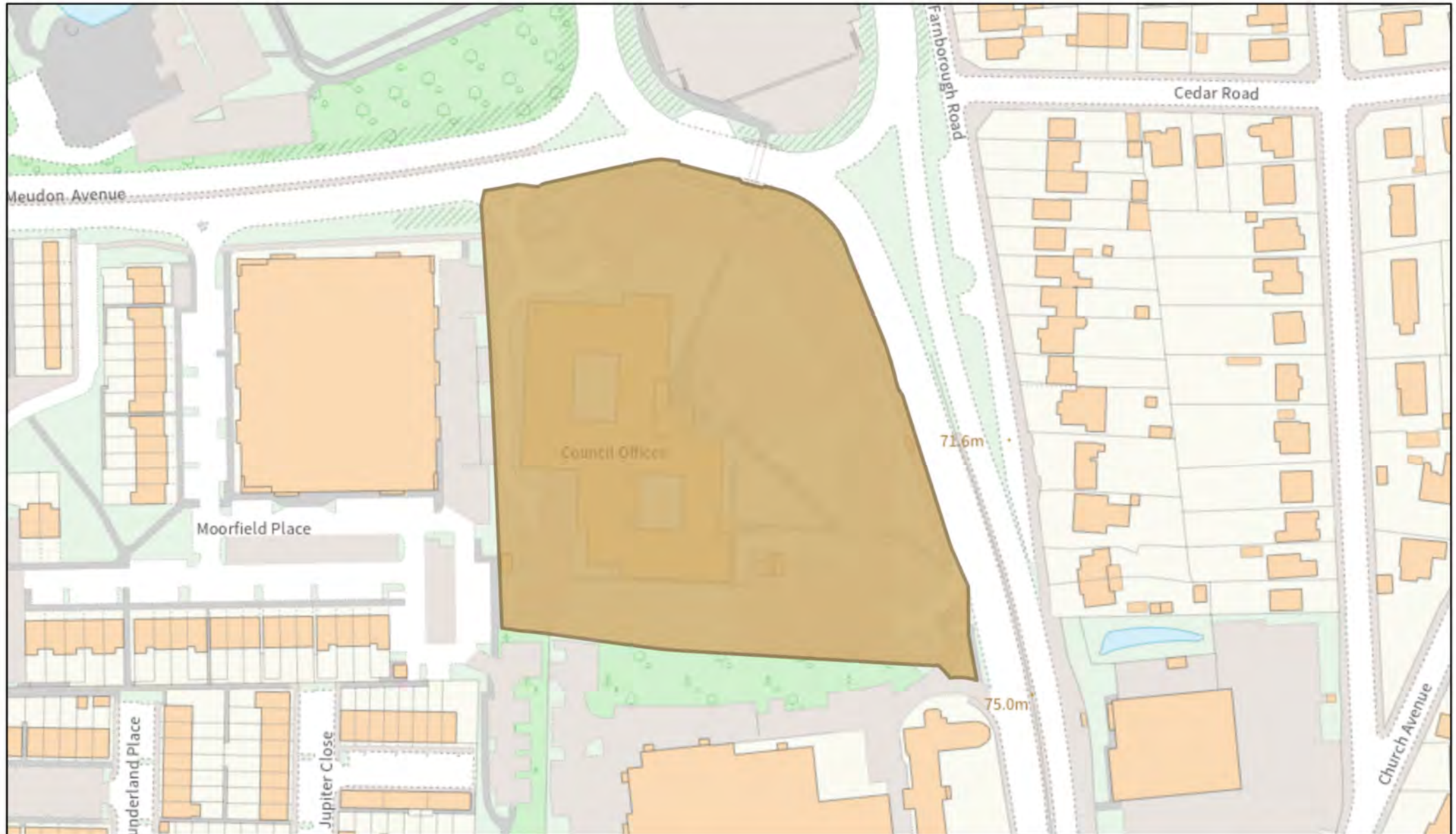




N


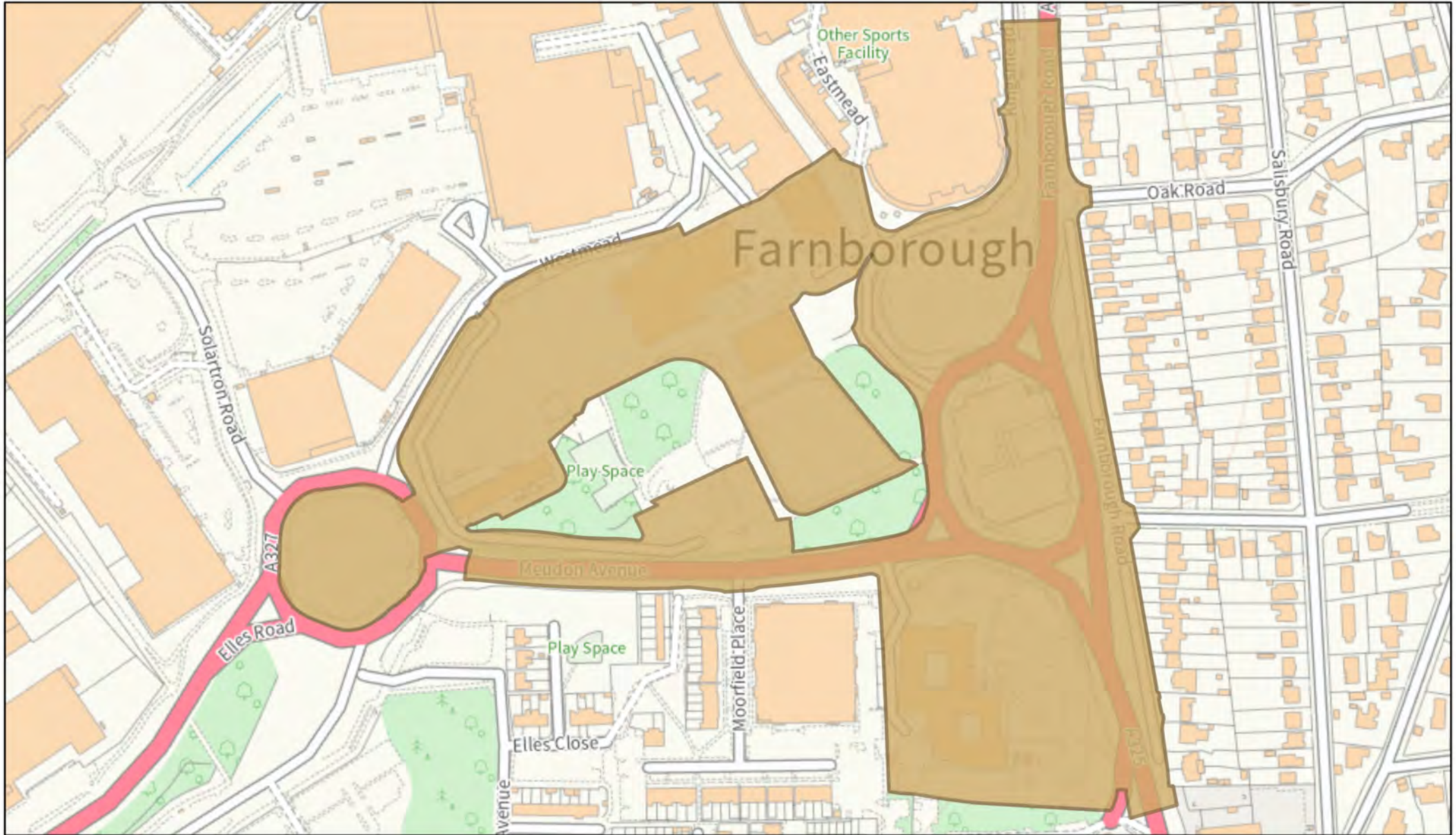


SHELAA ID: 14




N

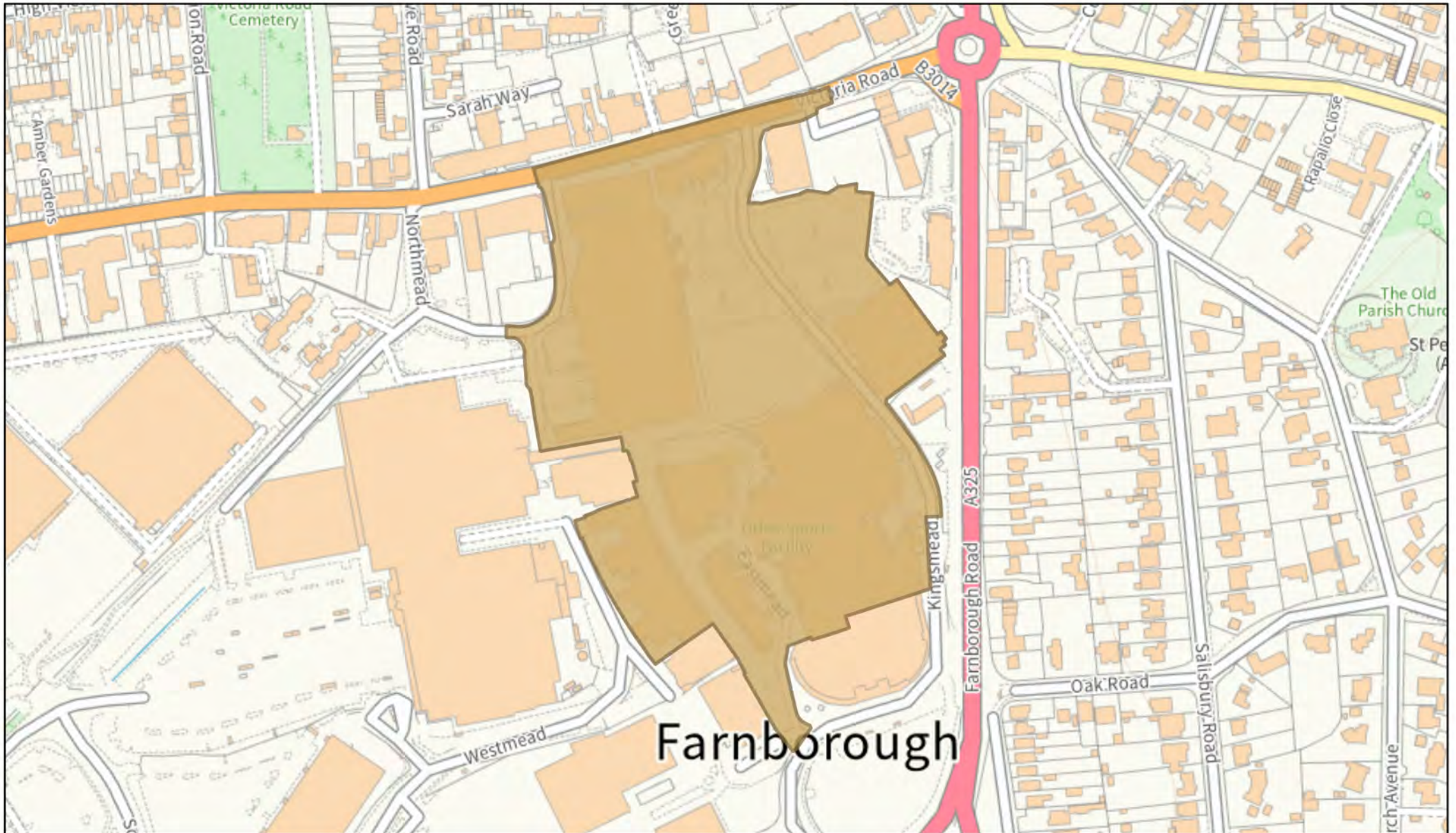






N





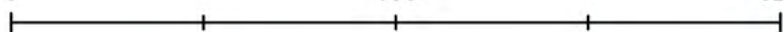
N



0

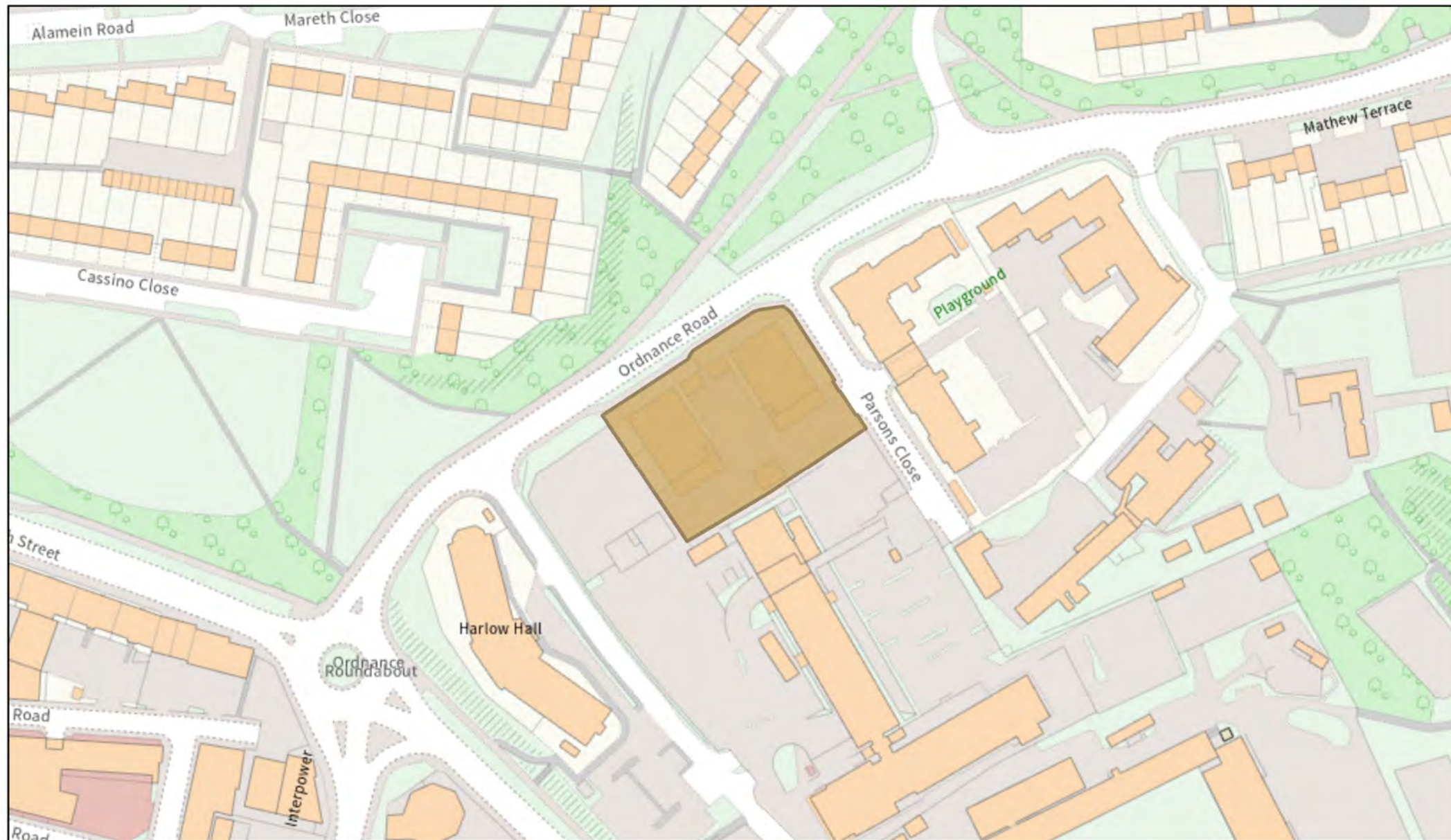
160

320 Metres



Old Fire Station, Ordnance Road, Aldershot

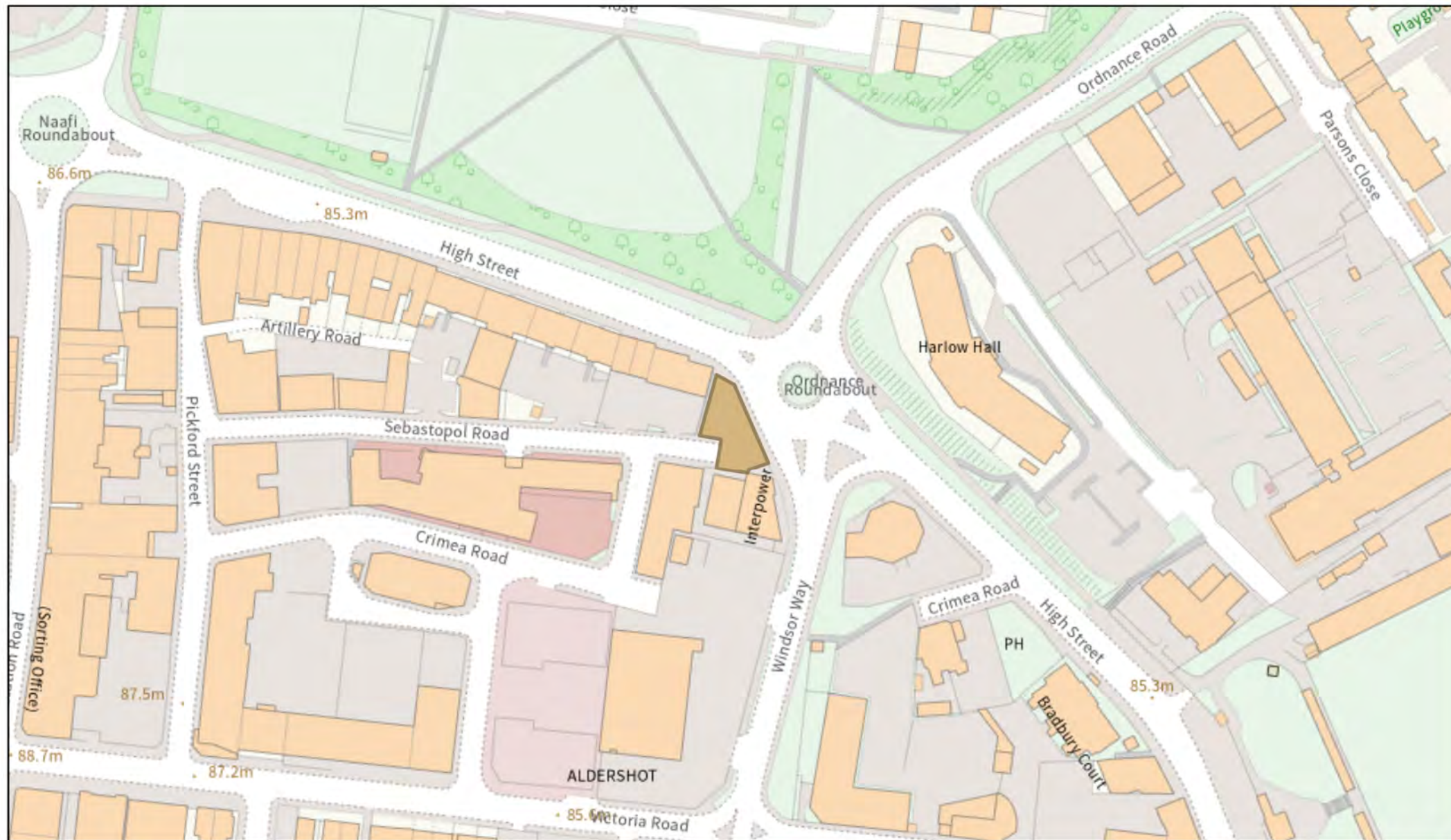
SHELAA ID: 45



0 80 160 Metres


Interpower House, Windsor Way, Aldershot

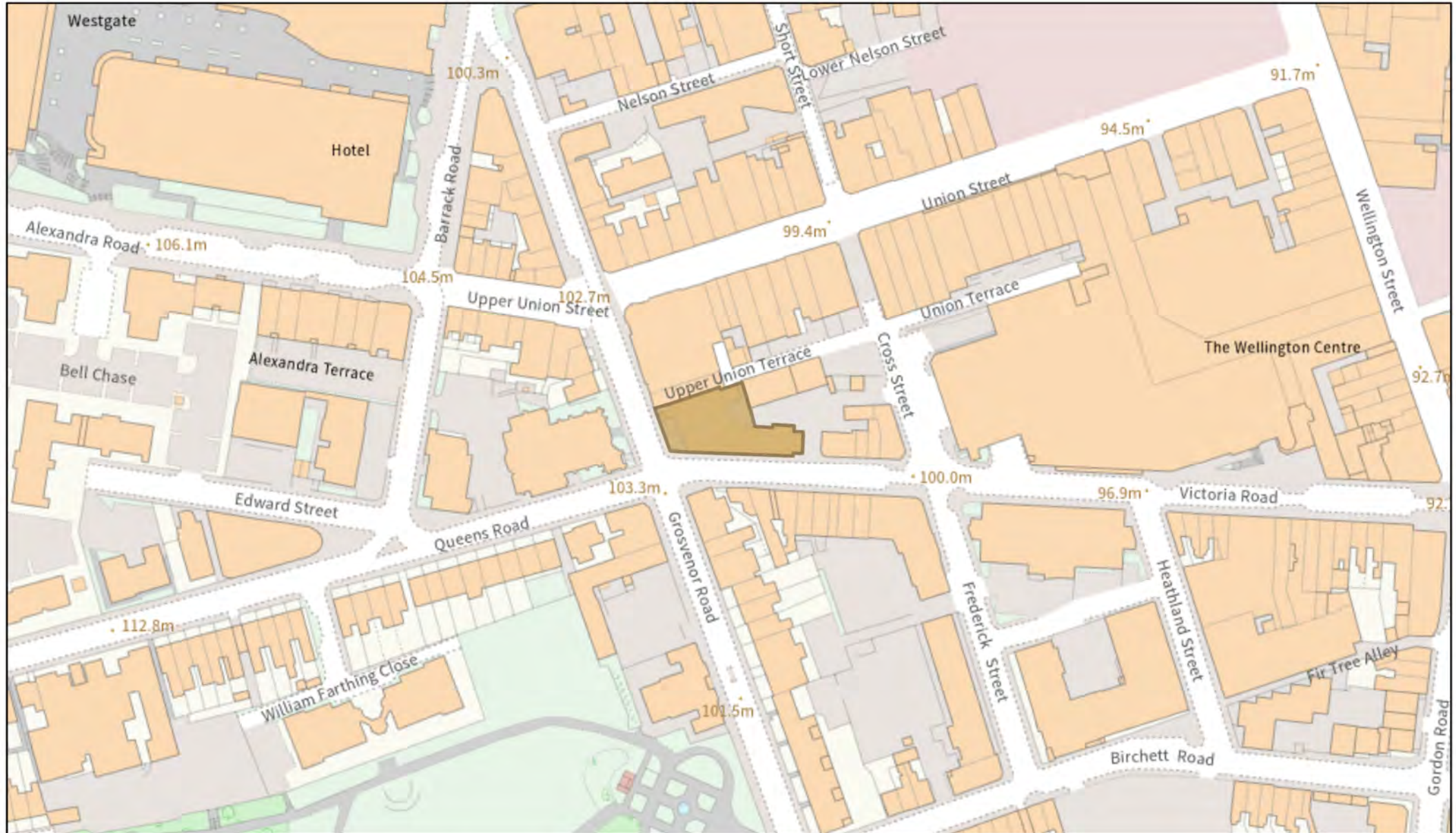
SHELAA ID: 78




12-14 Union Street, Aldershot

SHELAA ID: 100





N



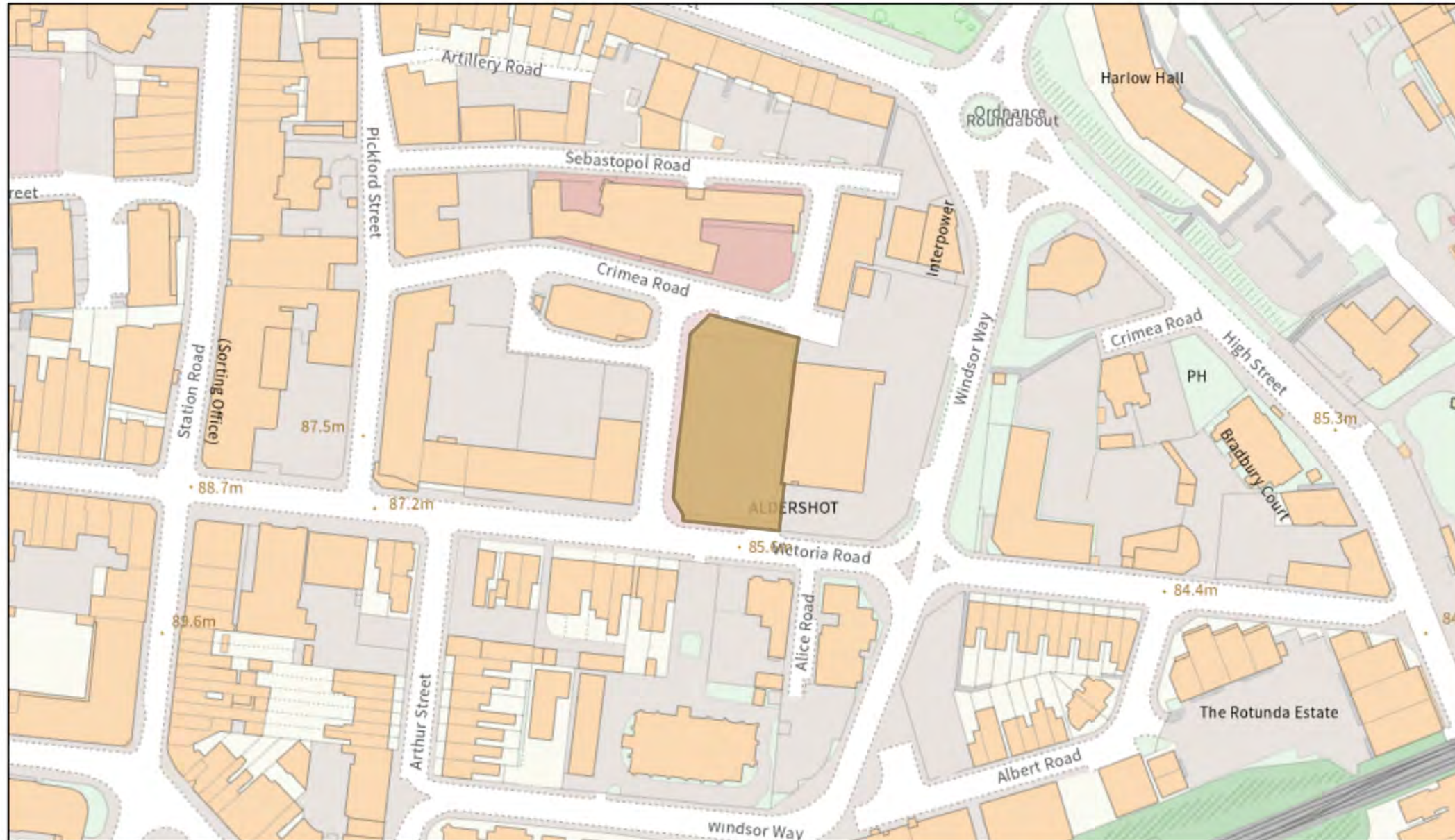


N



52 Victoria Road, Aldershot

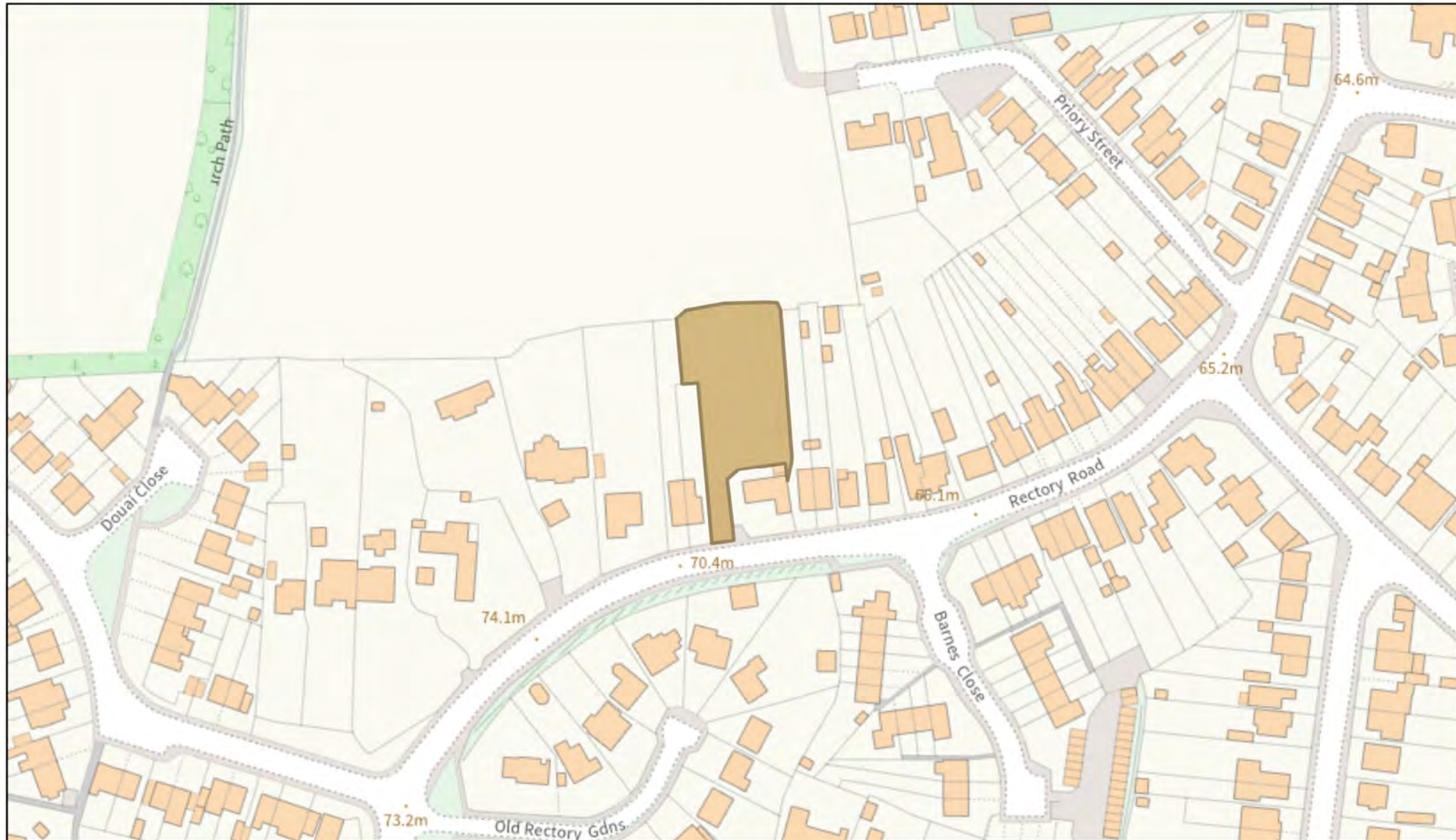
SHELAA ID: 113



N

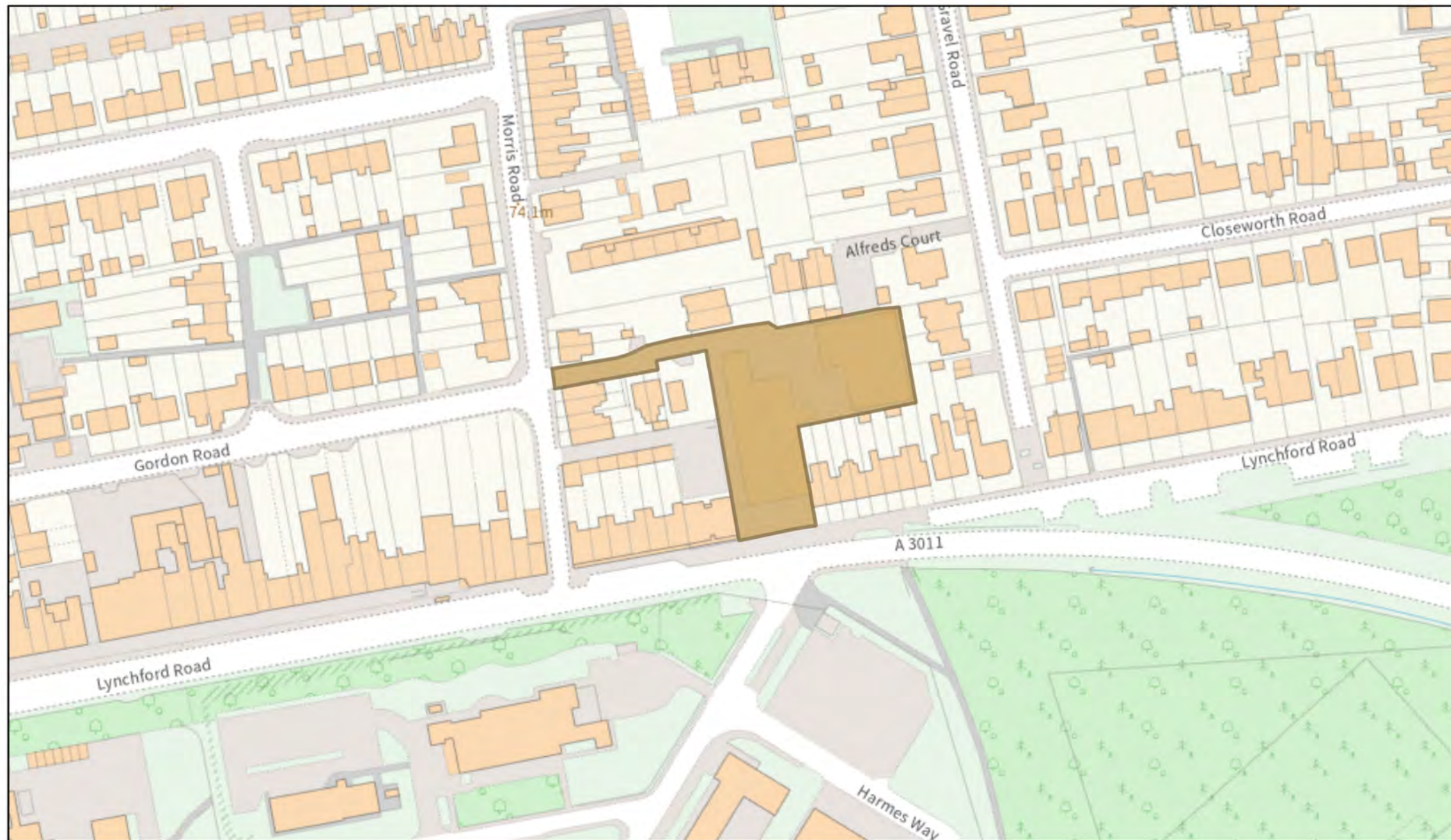


0 80 160 Metres



N





N



0

80

160 Metres



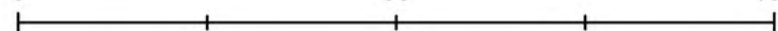
N

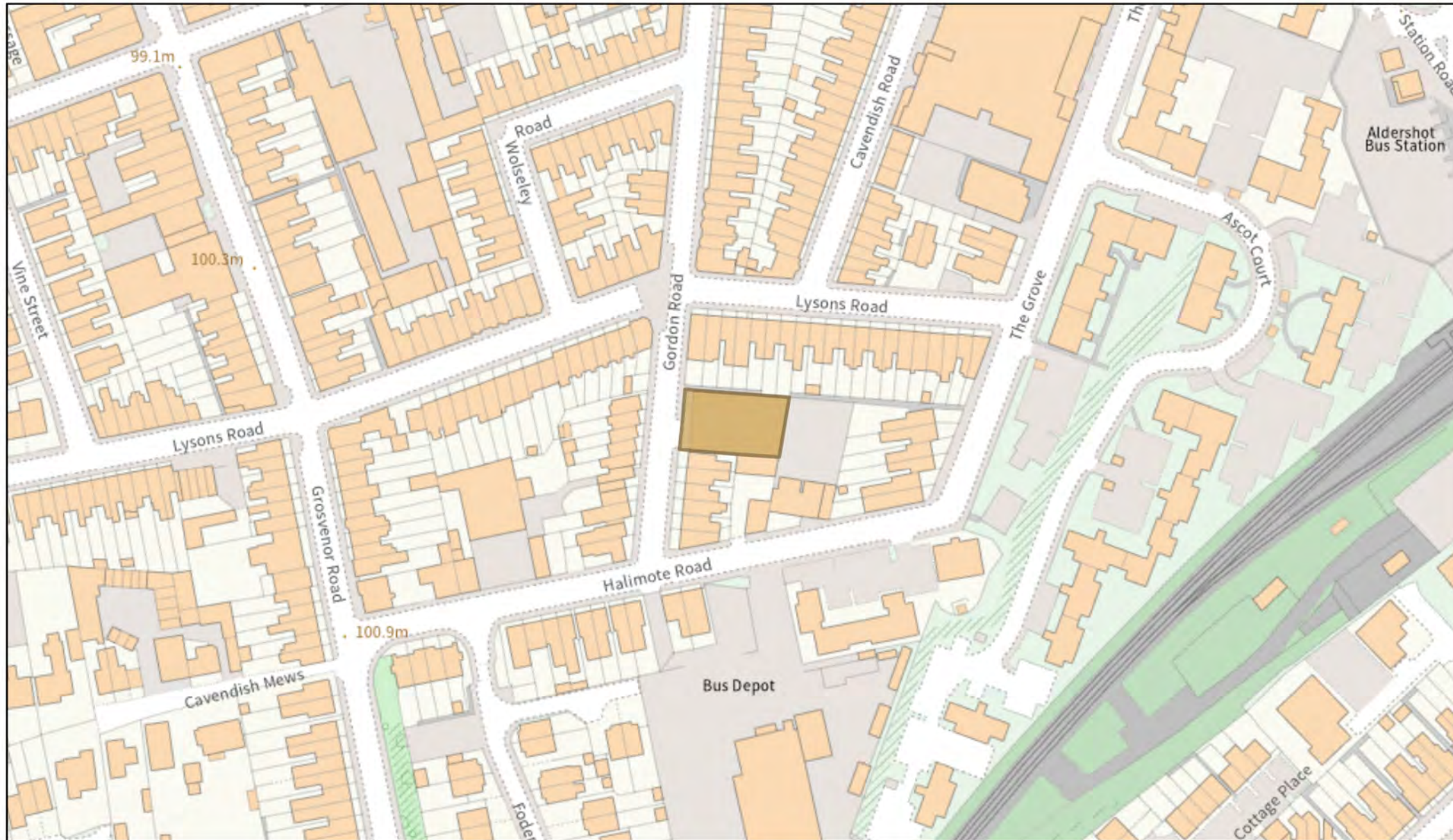


0

80


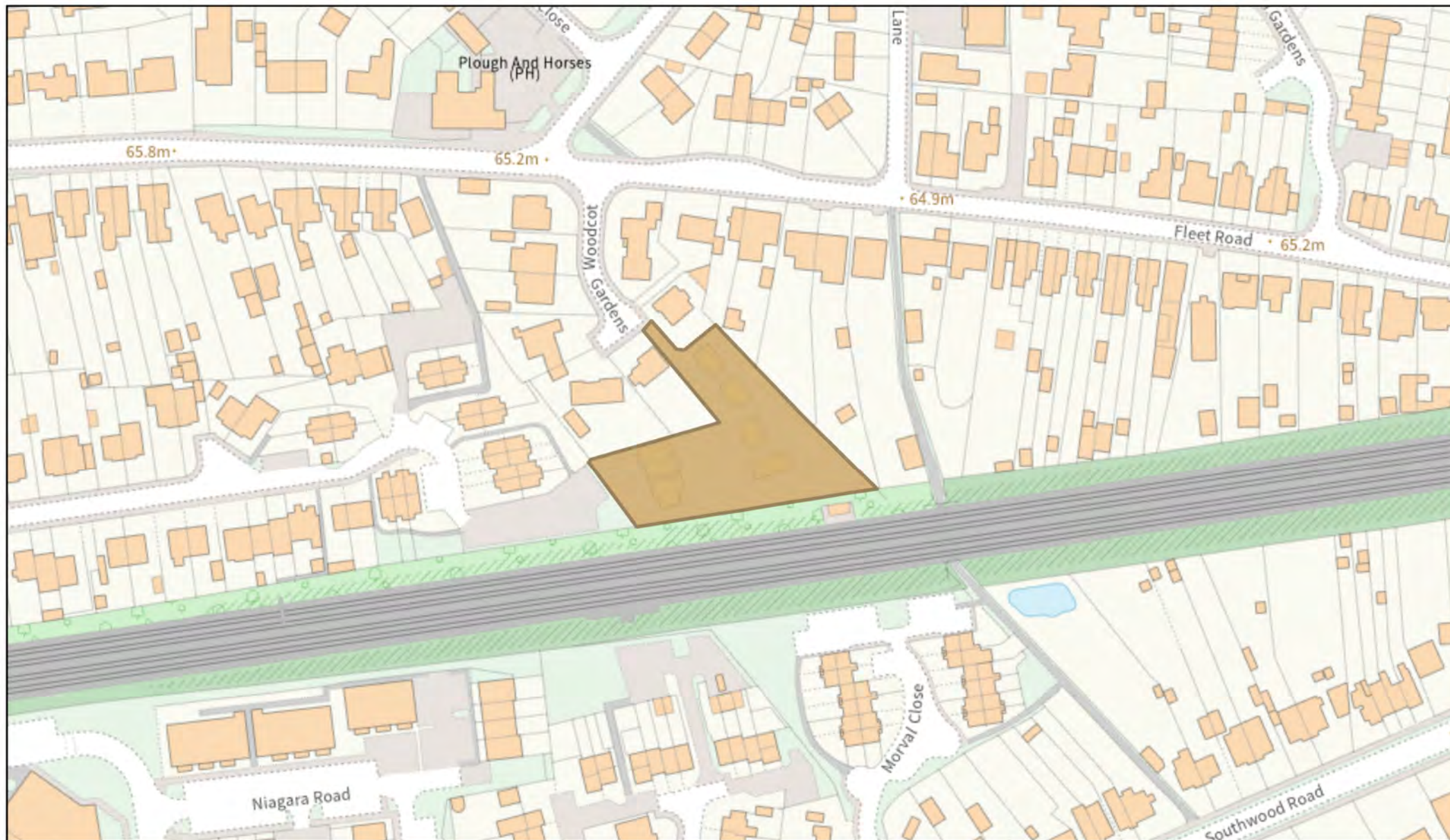
160 Metres

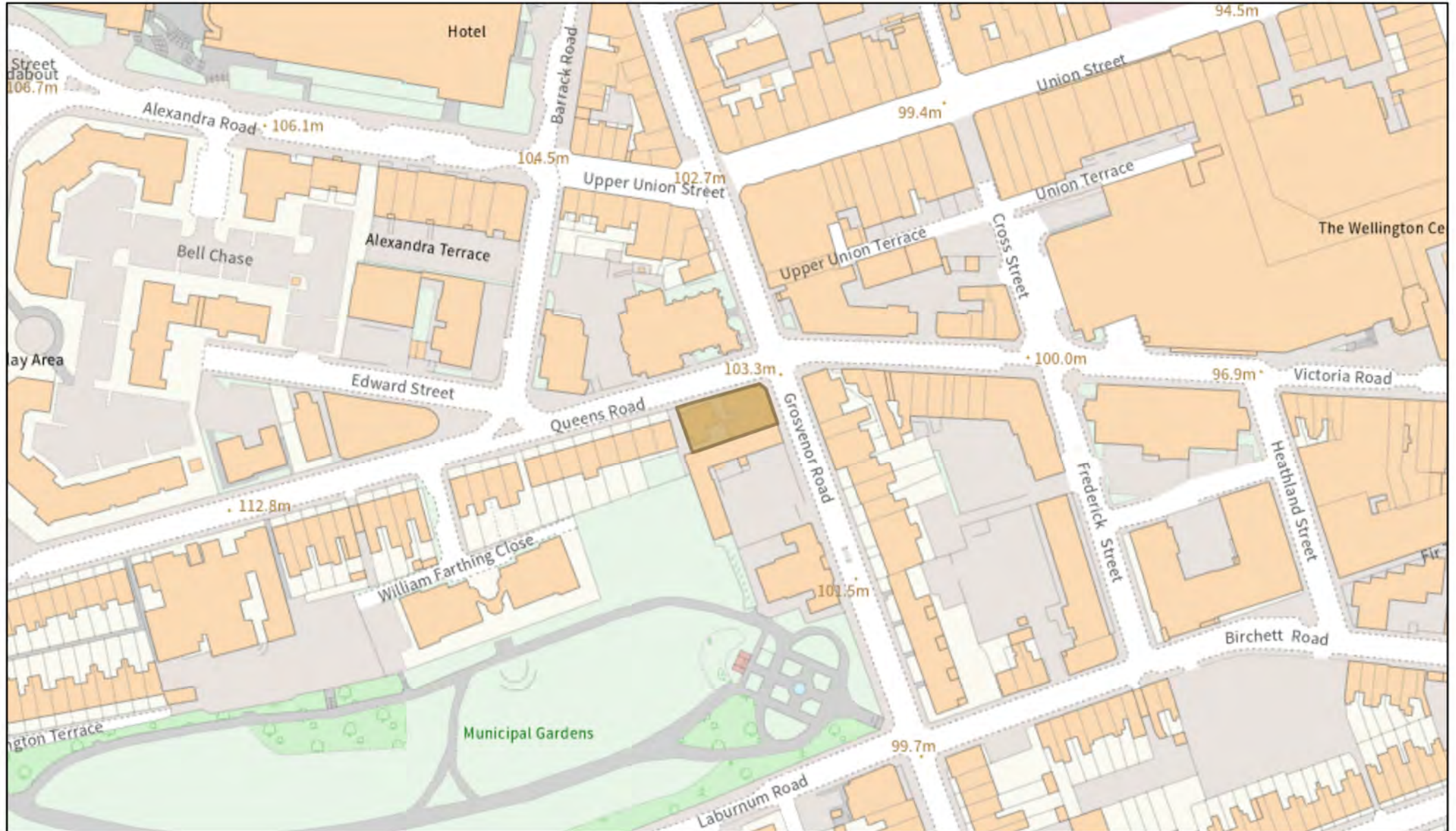




N





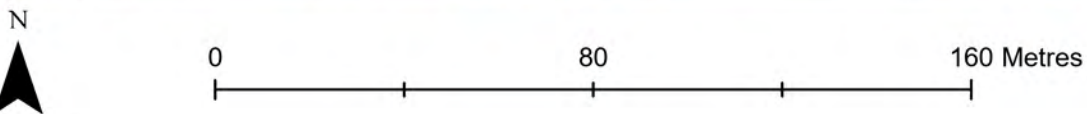


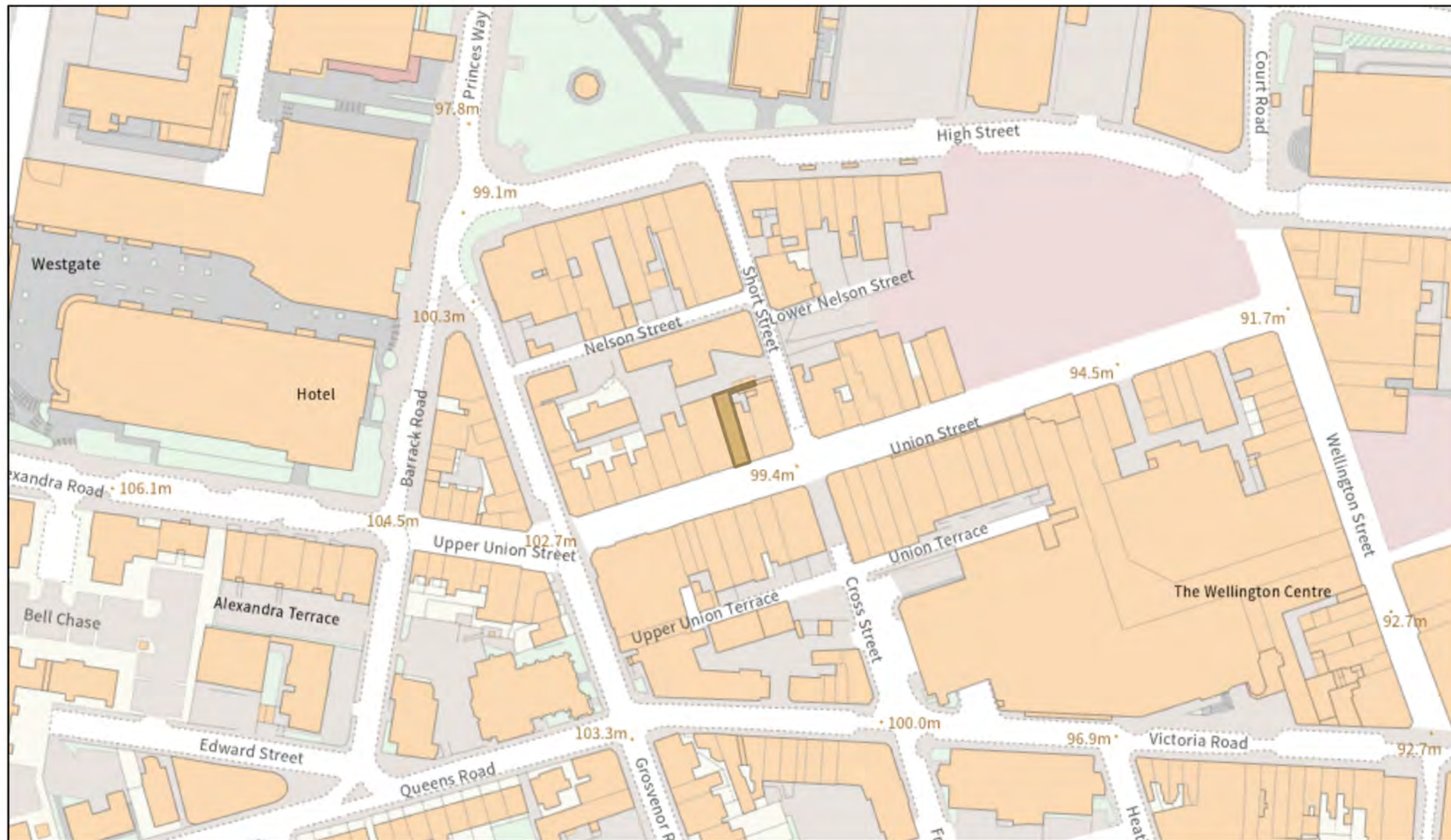
N



Car Park next to Scout Hall, Fleet Road, Farnborough

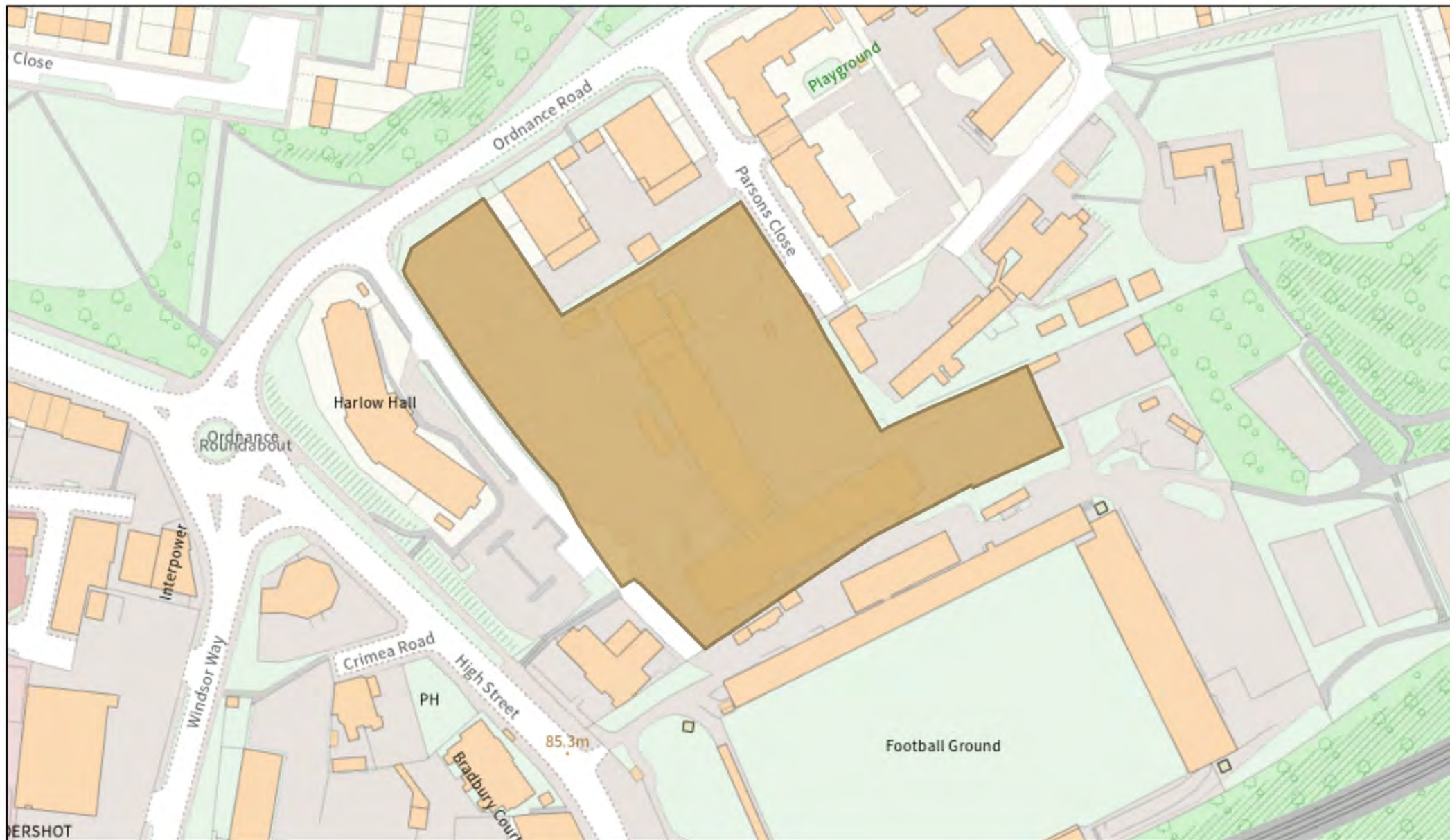
SHELAA ID: 320





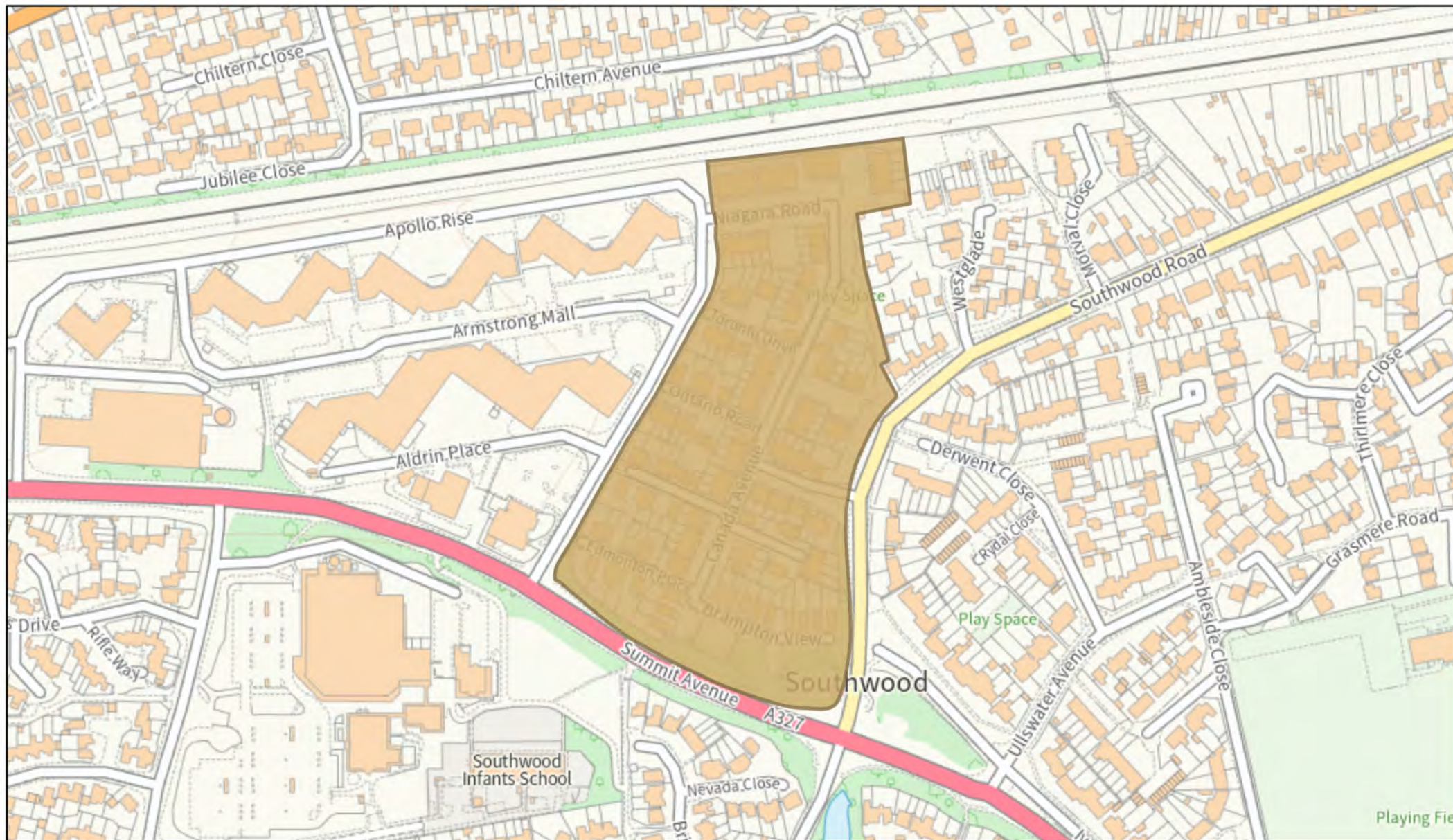
N






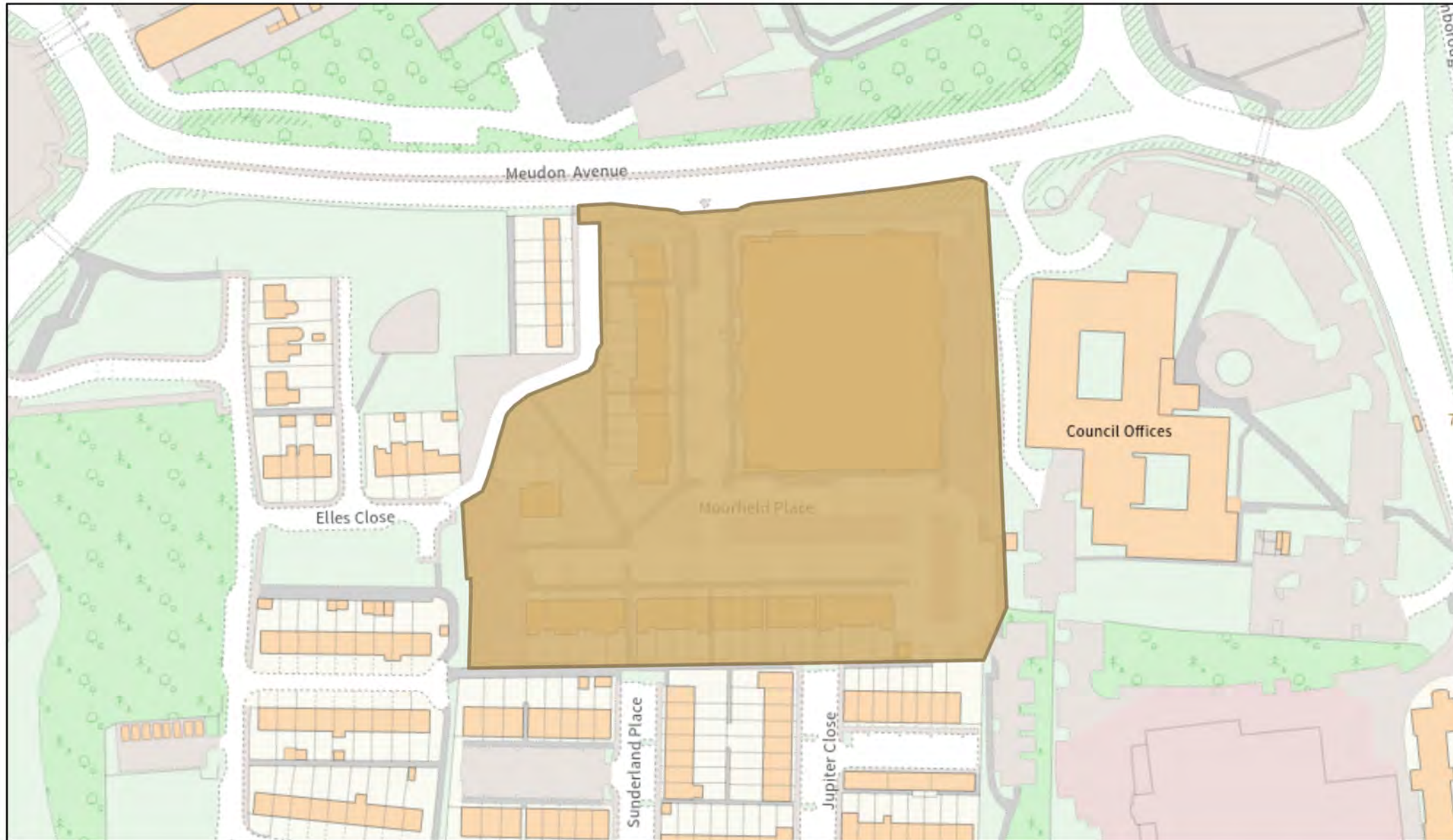
The Crescent, Summit Avenue, Farnborough

SHELAA ID: 516



N





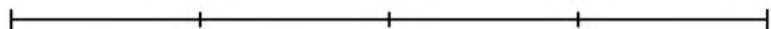
N

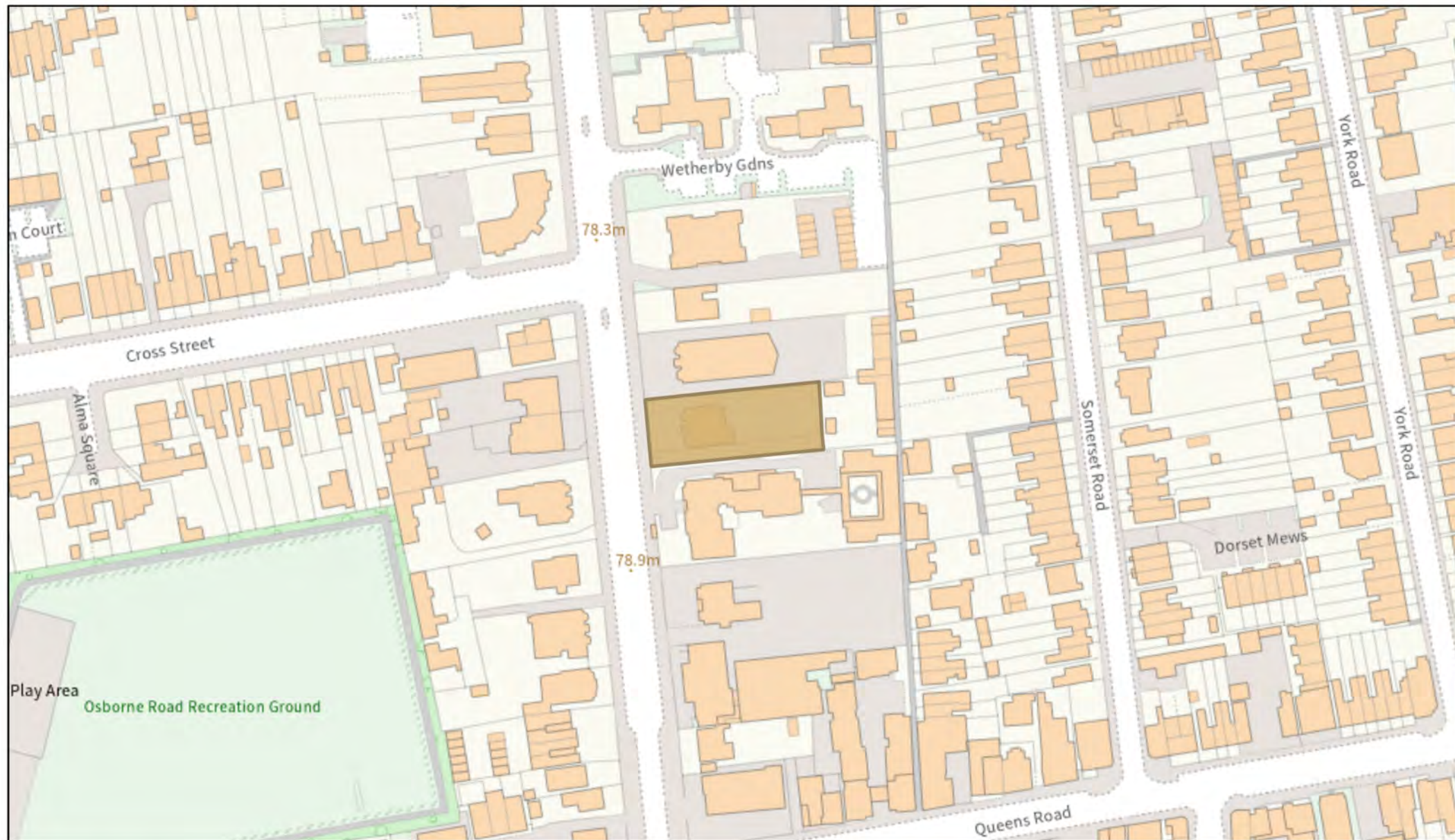


0

80

160 Metres





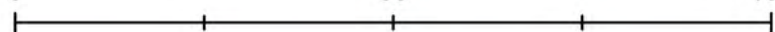
N



0

80

160 Metres



1-5 Firgrove Parade, Farnborough

SHELAA ID: 542



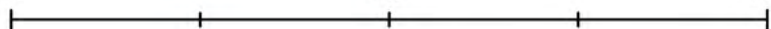
N



0

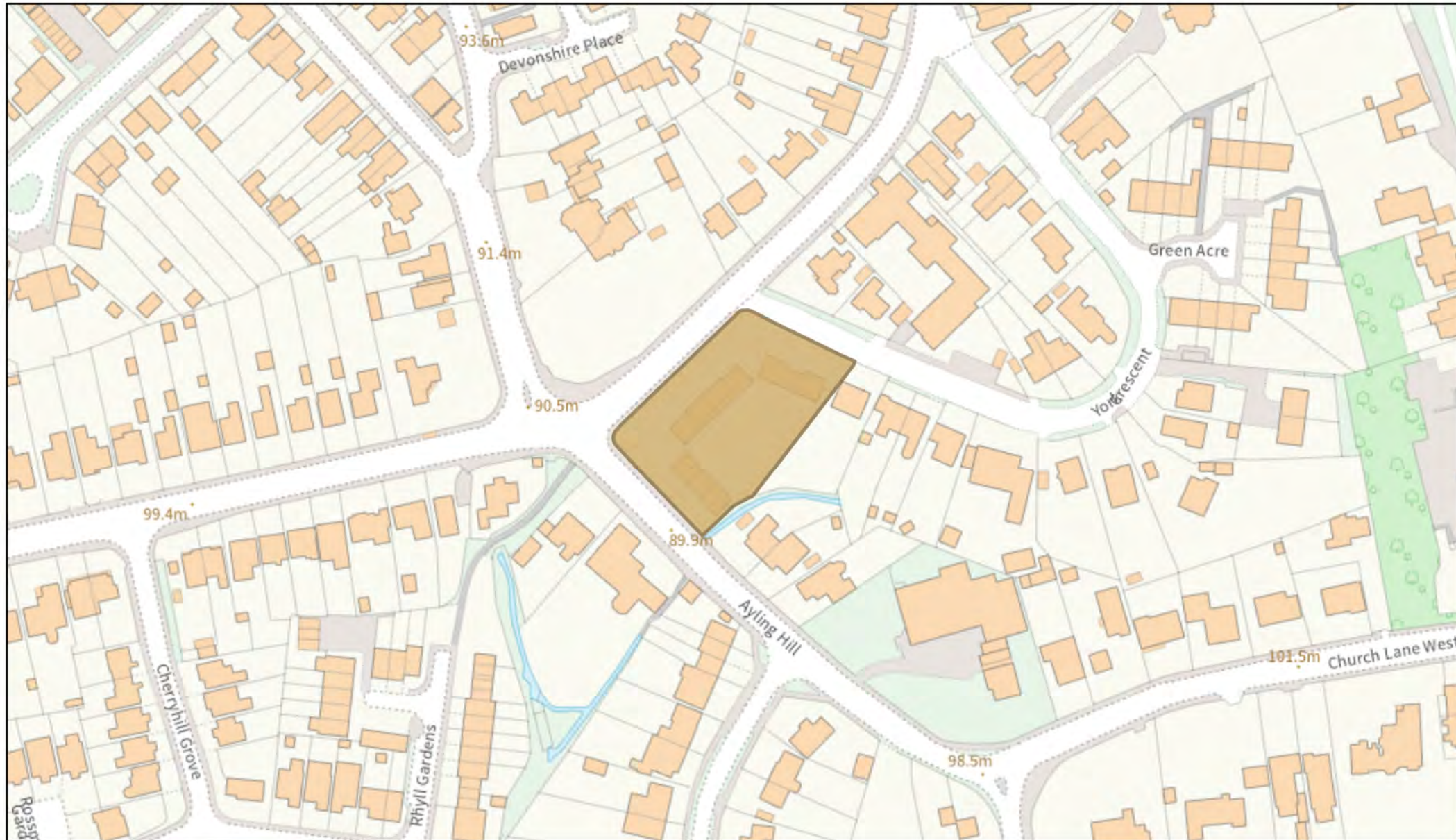
80

160 Metres

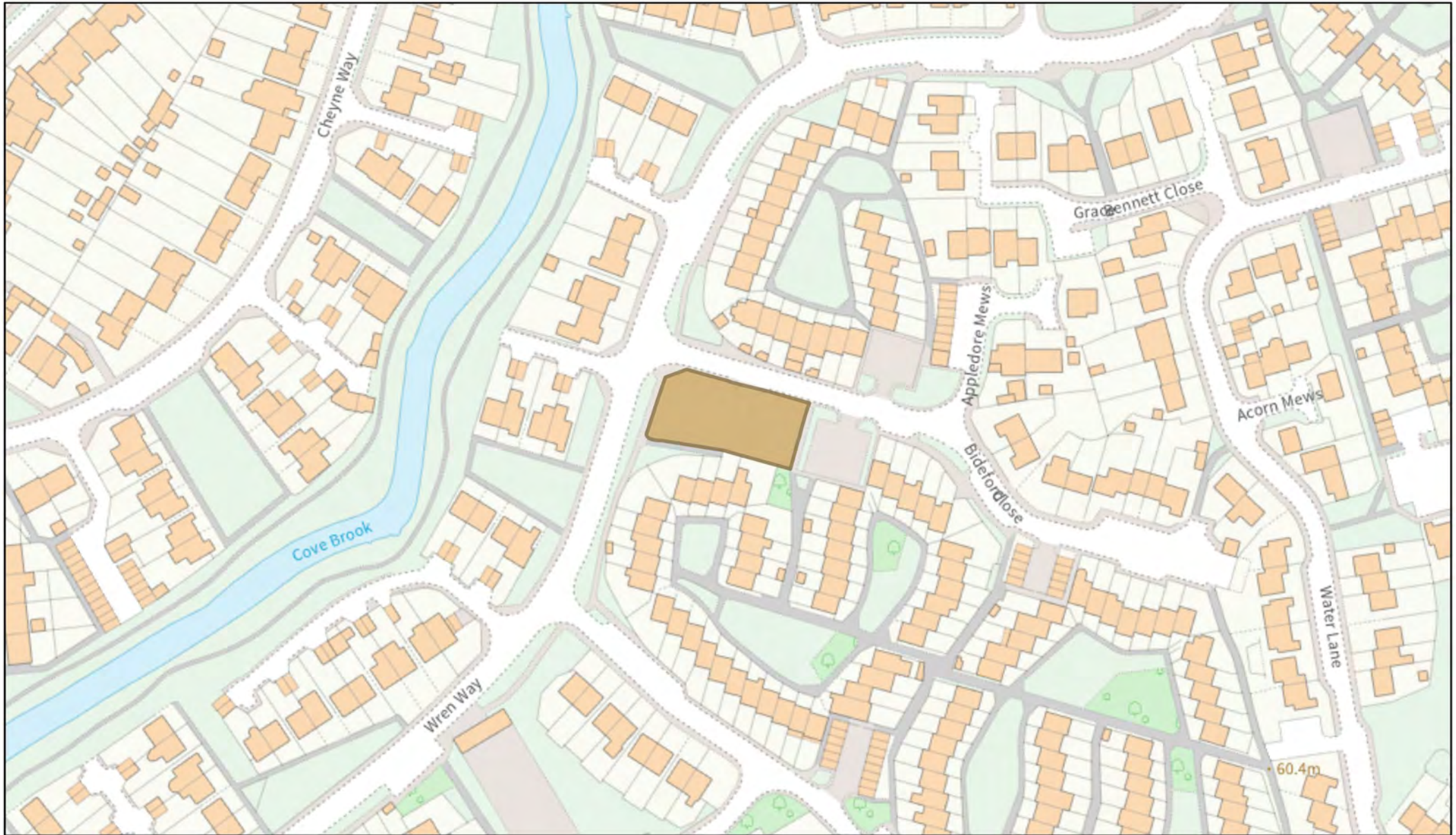


Ayling Hill / York Road, Aldershot

SHELAA ID: 548



SHELAA ID: 550



N



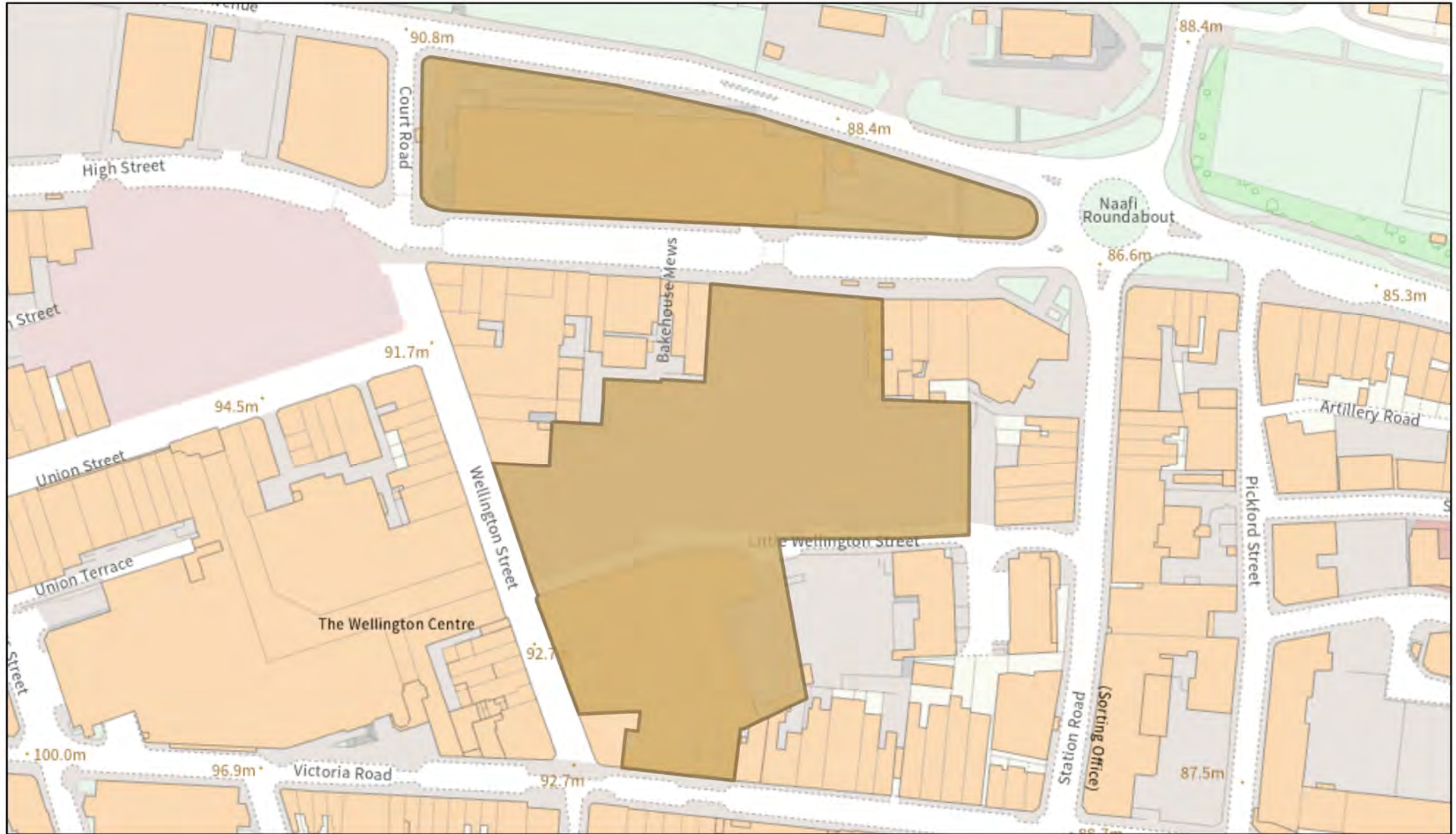
0

80

160 Metres



SHELAA ID: 554

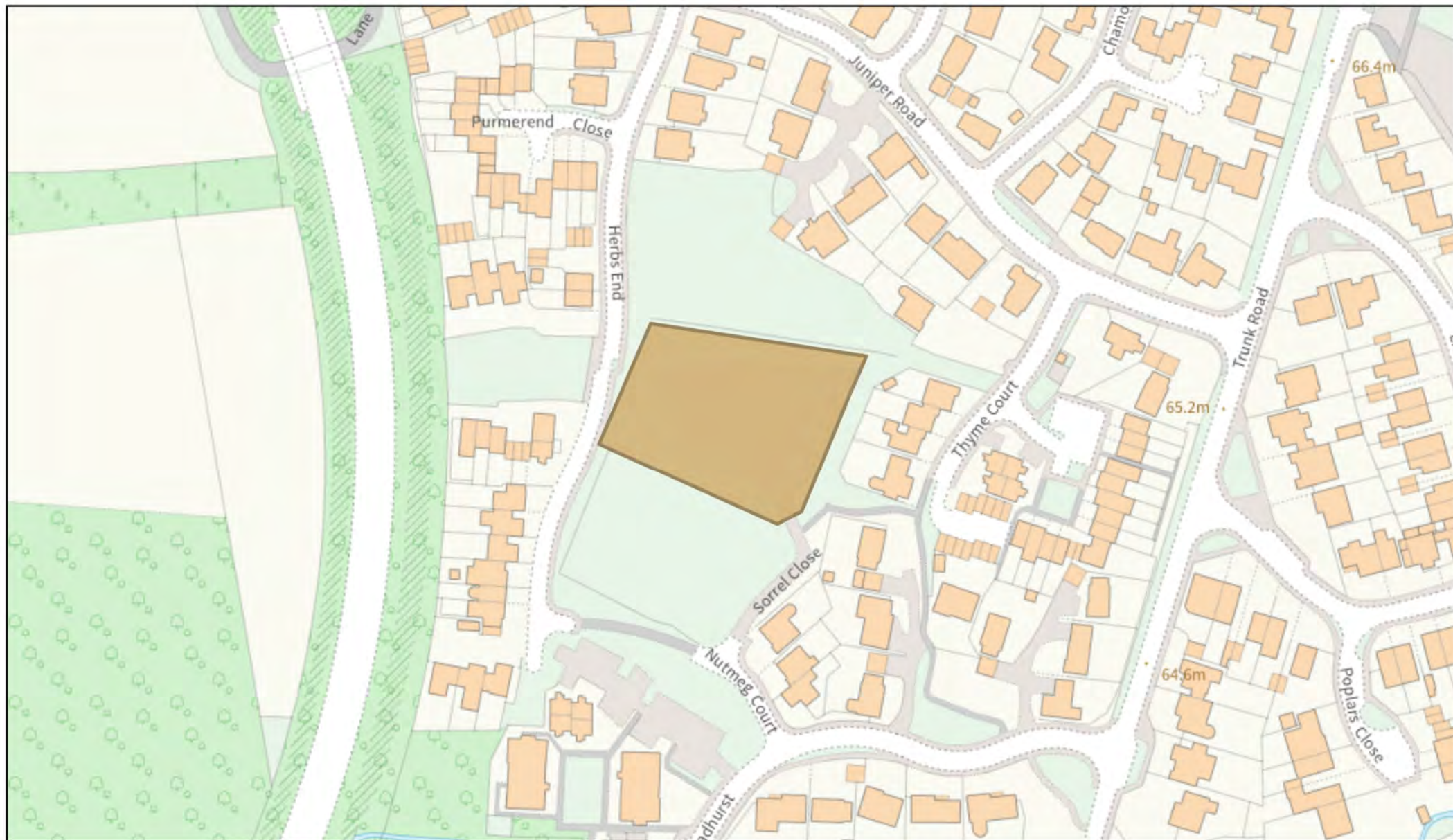


N



Briarwood, Sorrel Close, Farnborough

SHELAA ID: 557



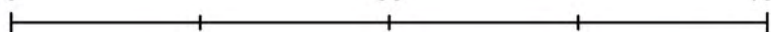
N



0

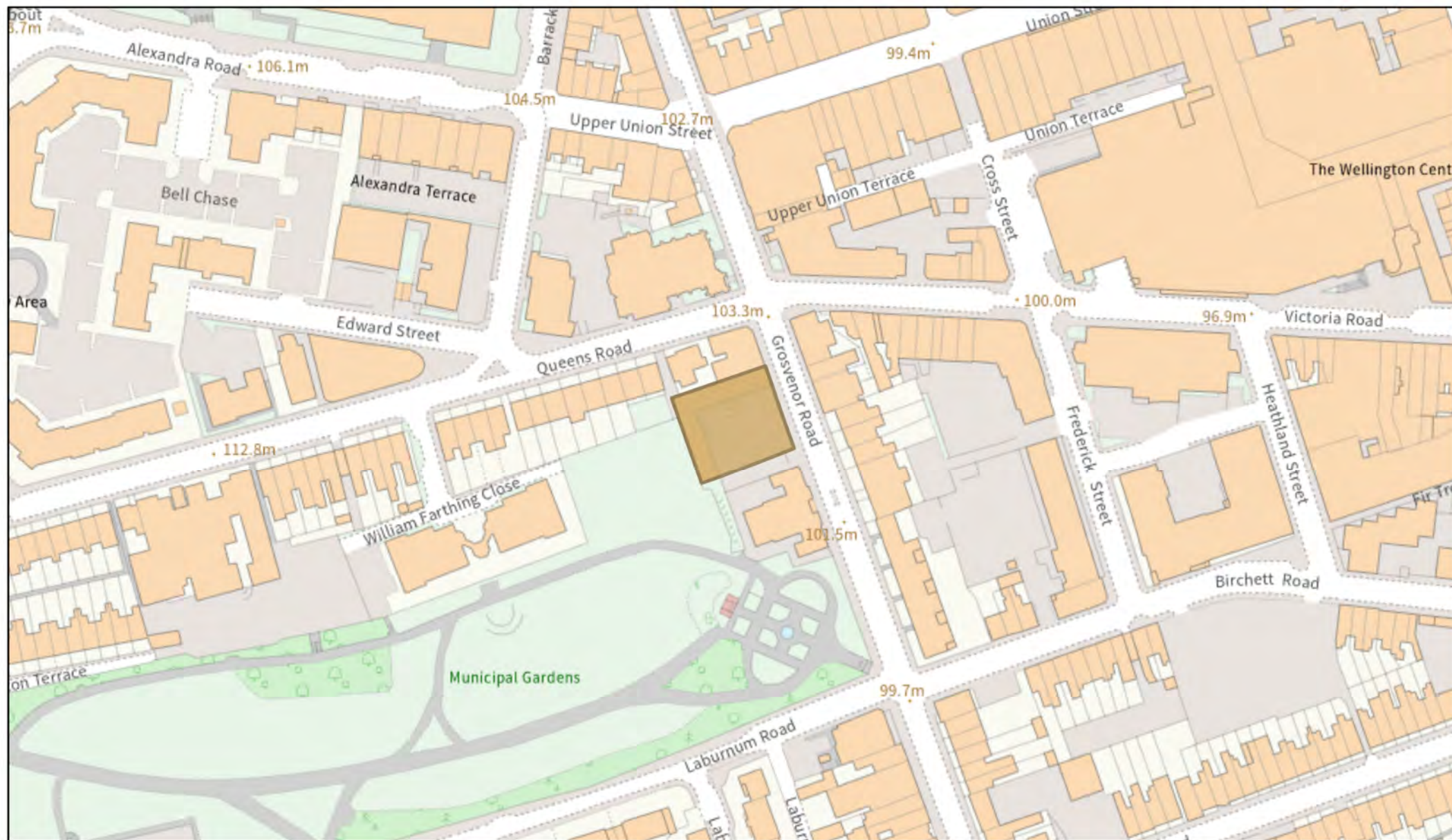
80

160 Metres



30 Grosvenor Road, Aldershot

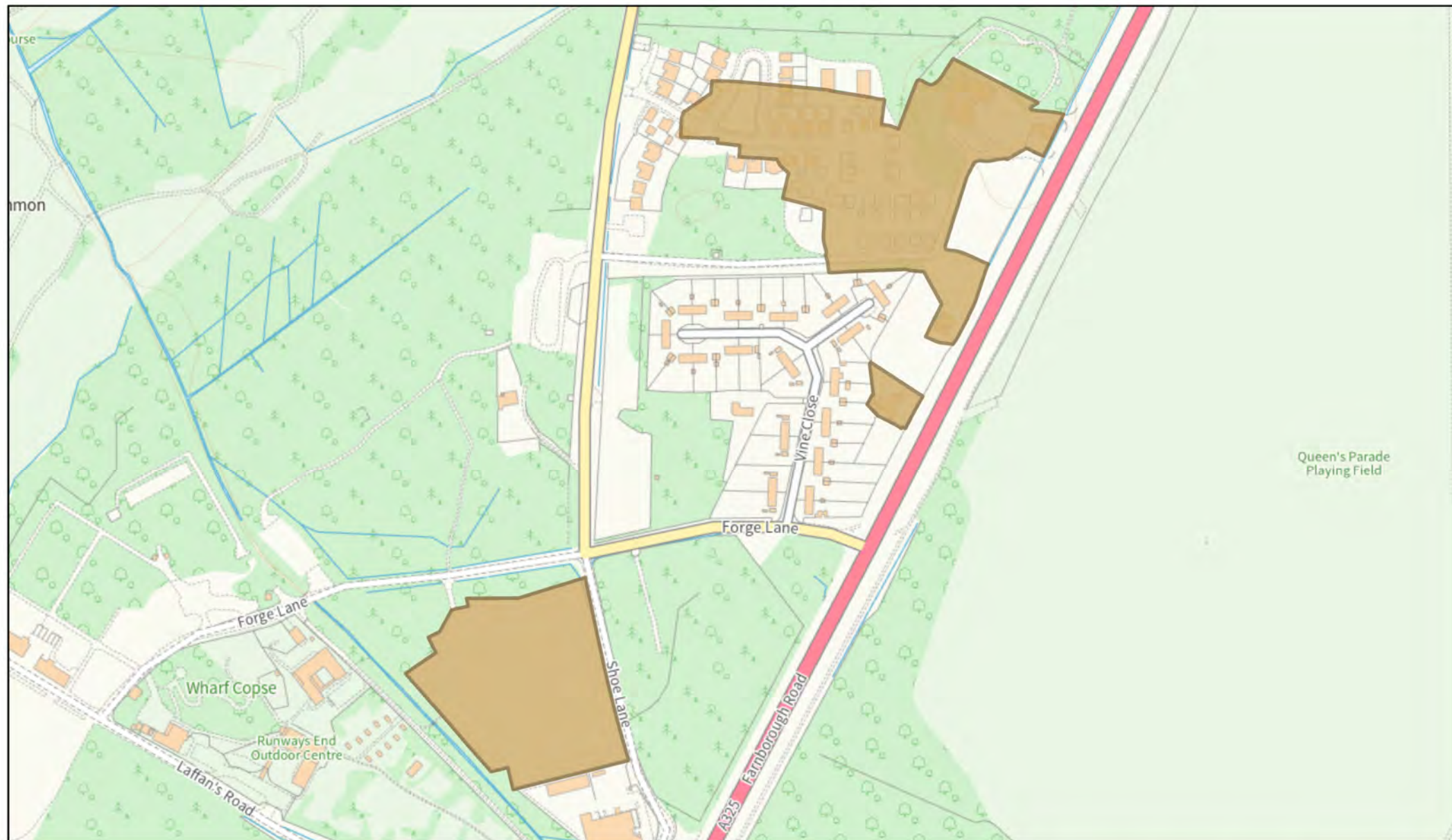
SHELAA ID: 563




N


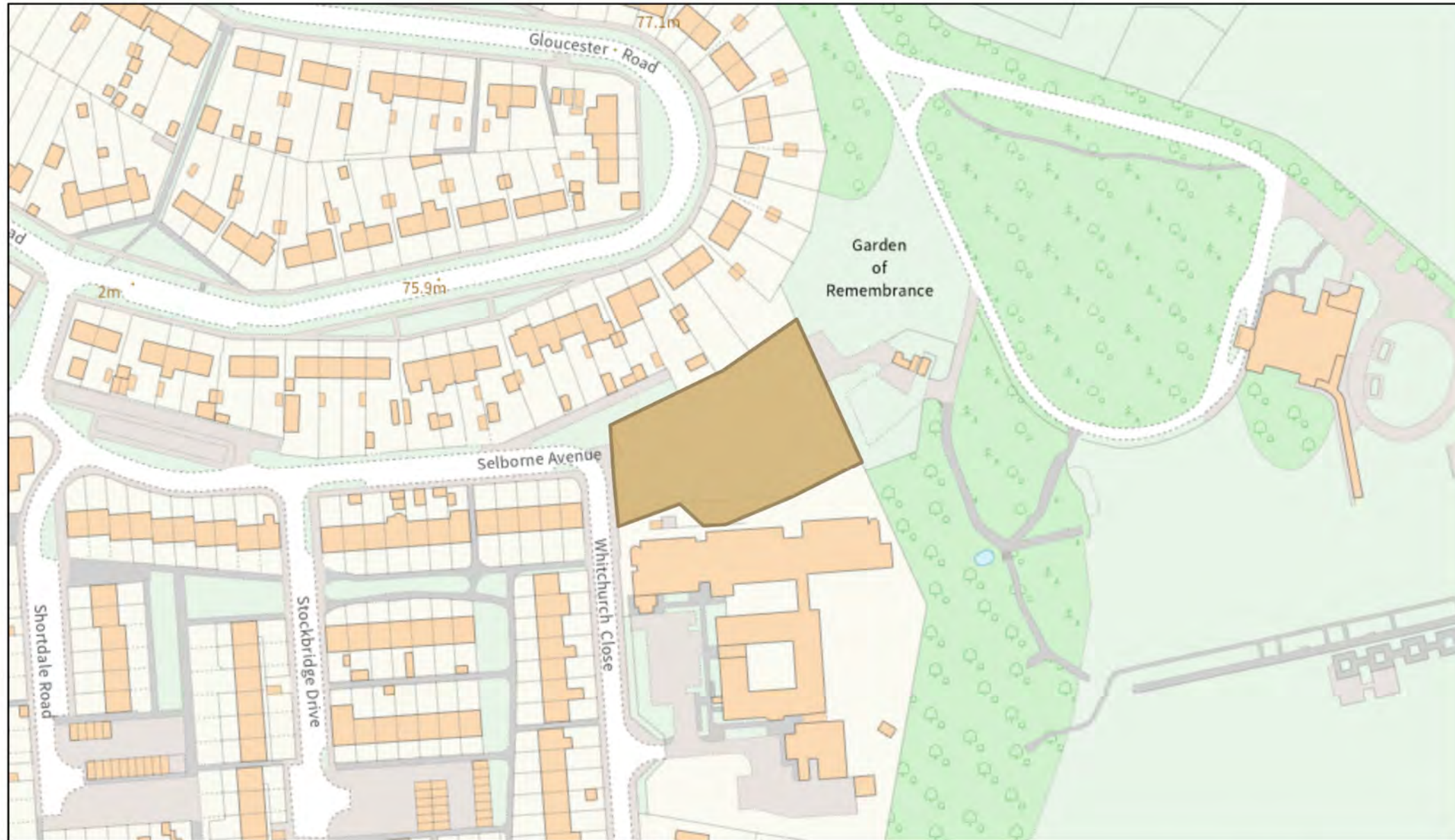


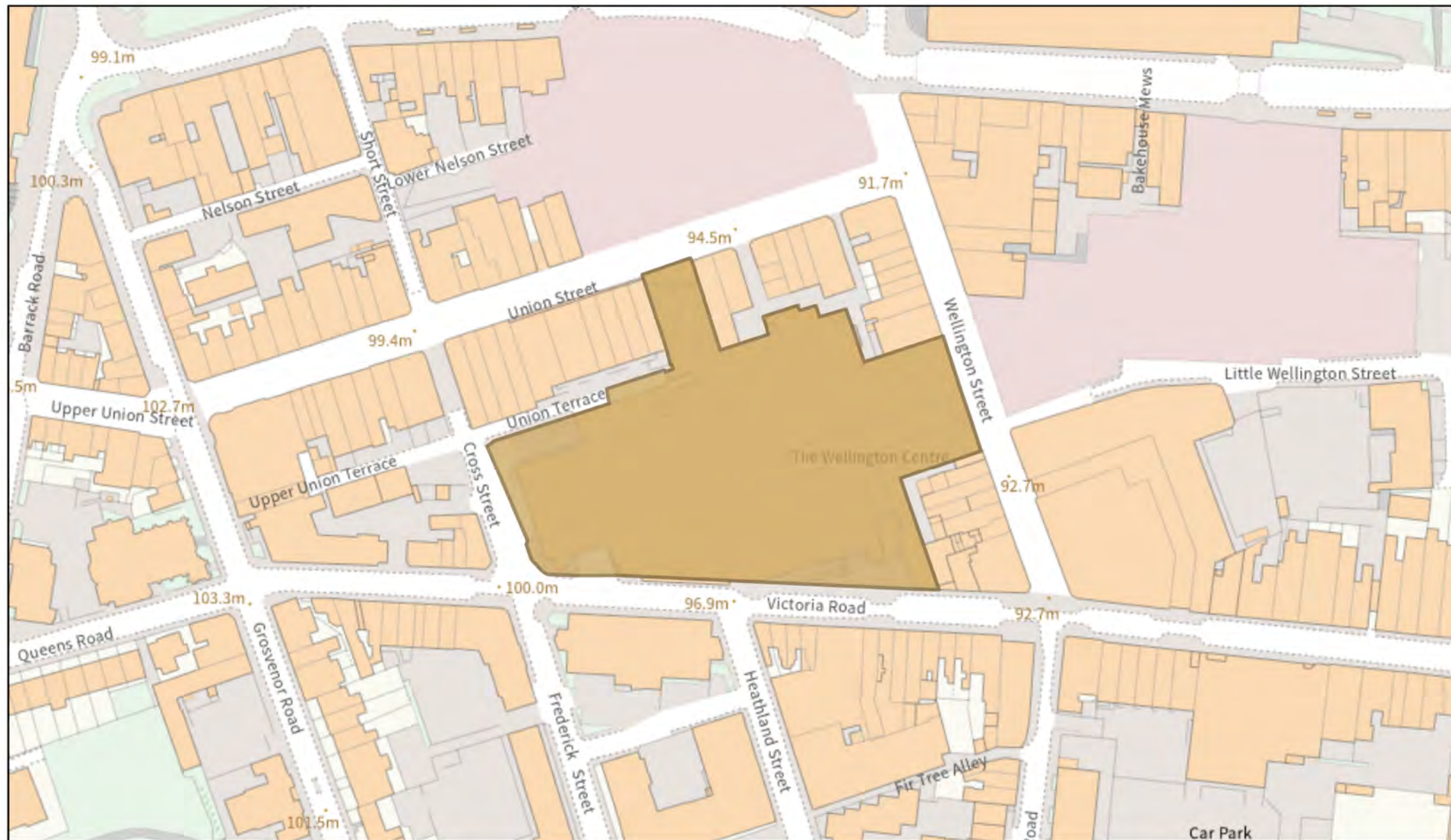
SHELAA ID: 572



N







N



Aldershot Bus Station, 3 Station Road, Aldershot

SHELAA ID: 580



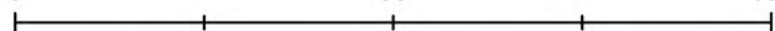
N


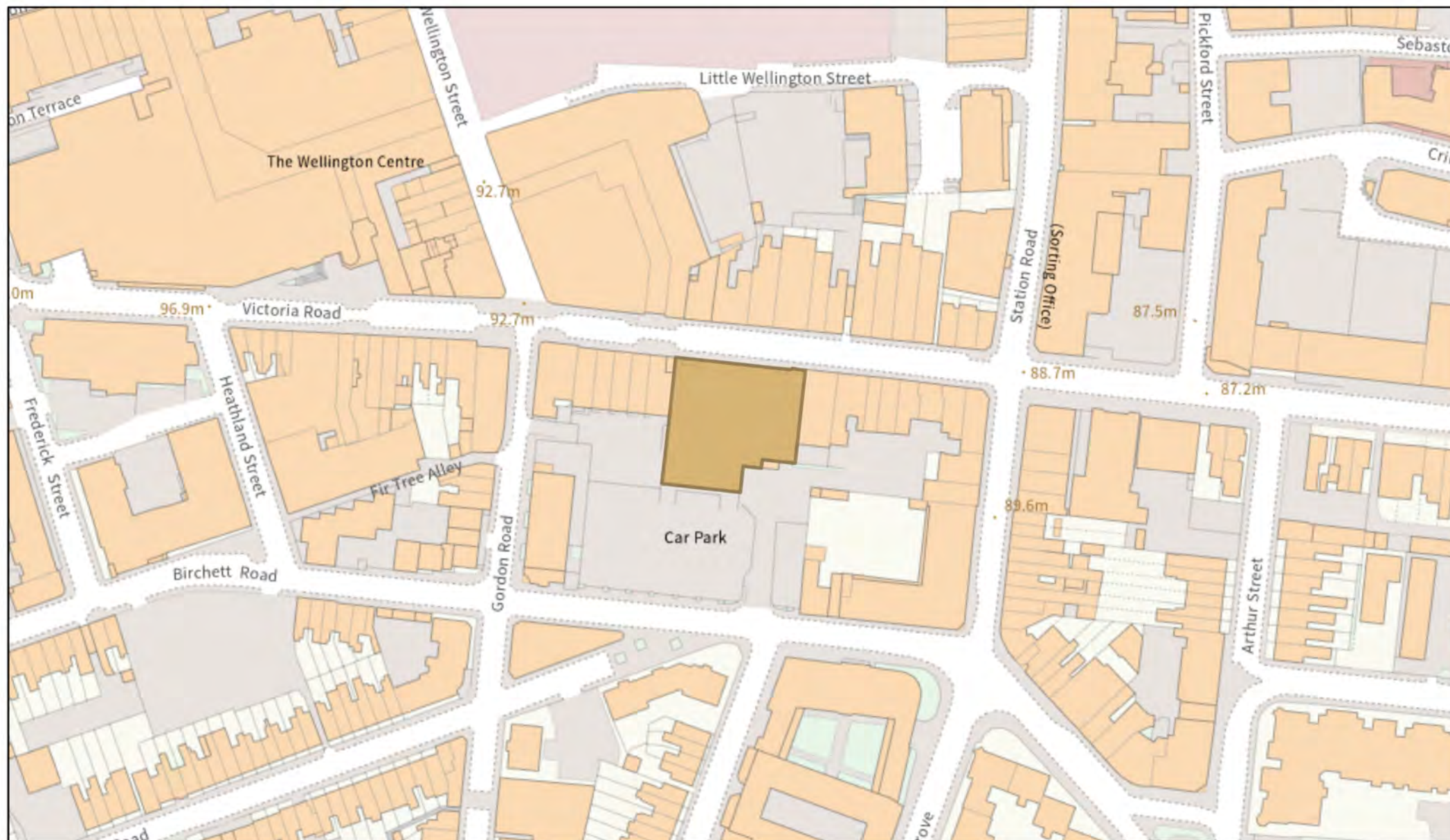


0

80

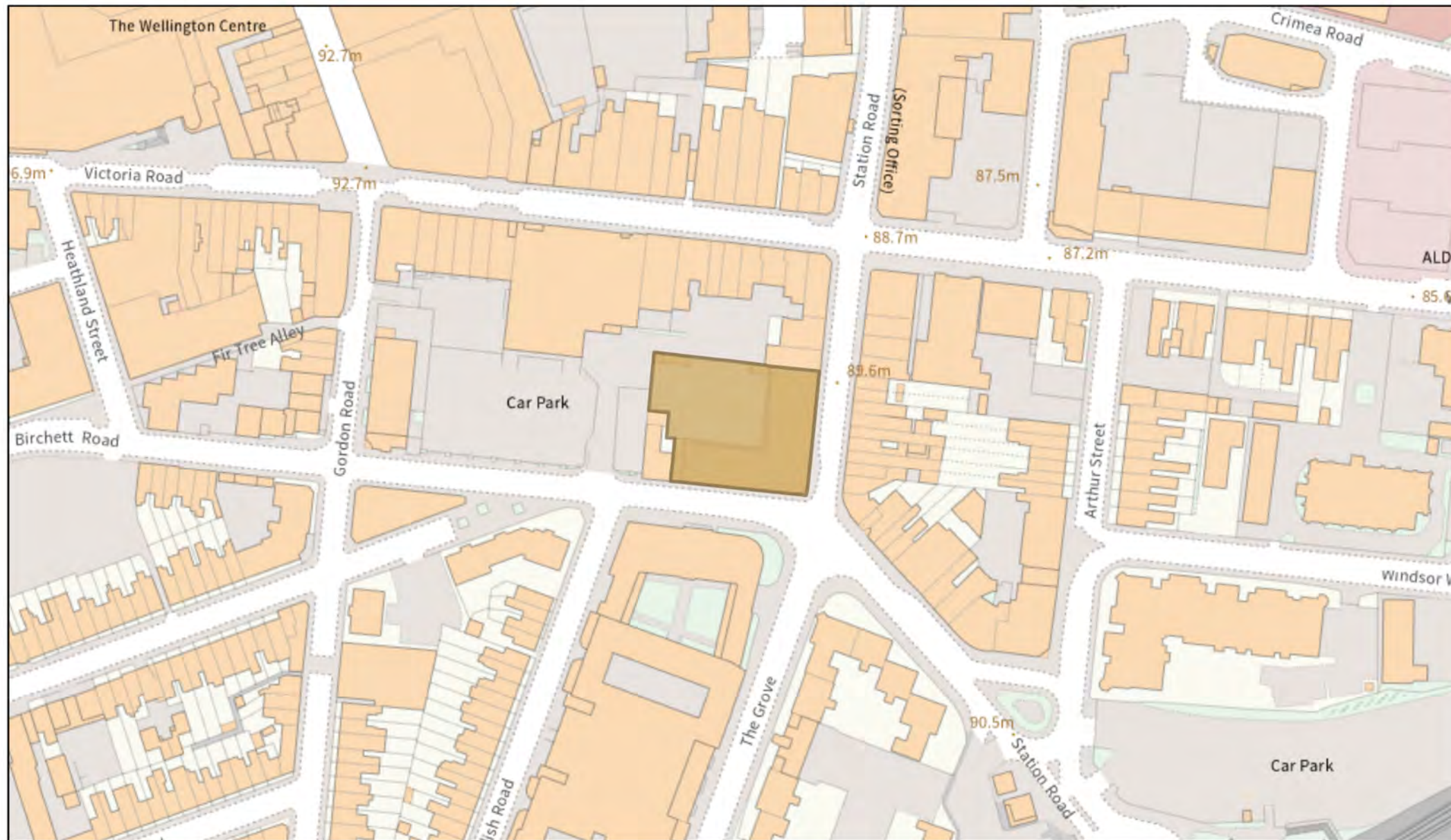
160 Metres





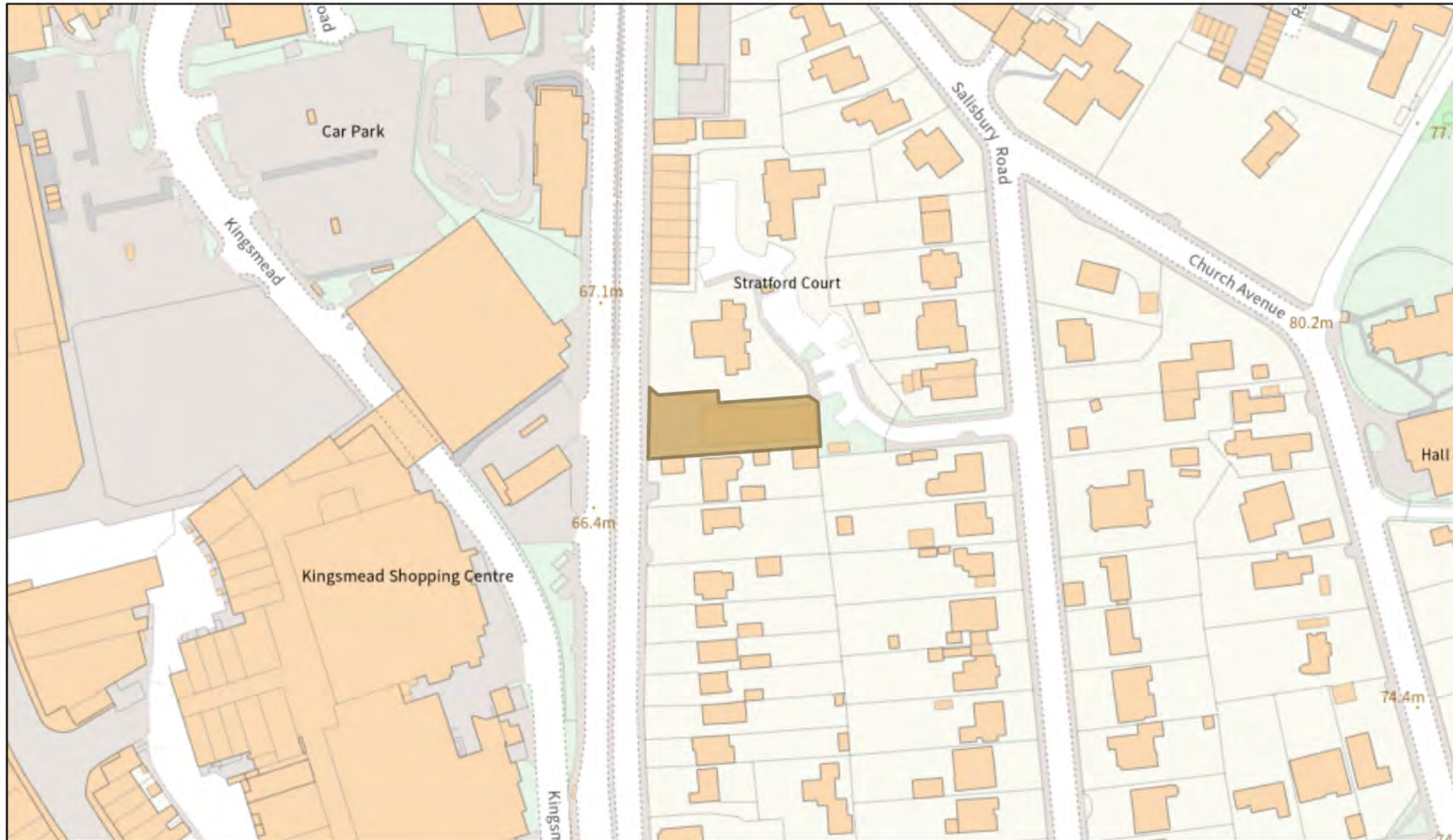
Hippodrome House, Birchett Road, Aldershot

SHELAA ID: 582



N





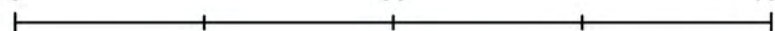
N



0

80

160 Metres



2 Salisbury Road, Farnborough

SHELAA ID: 584



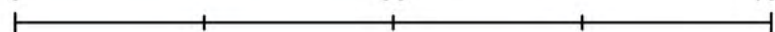
N

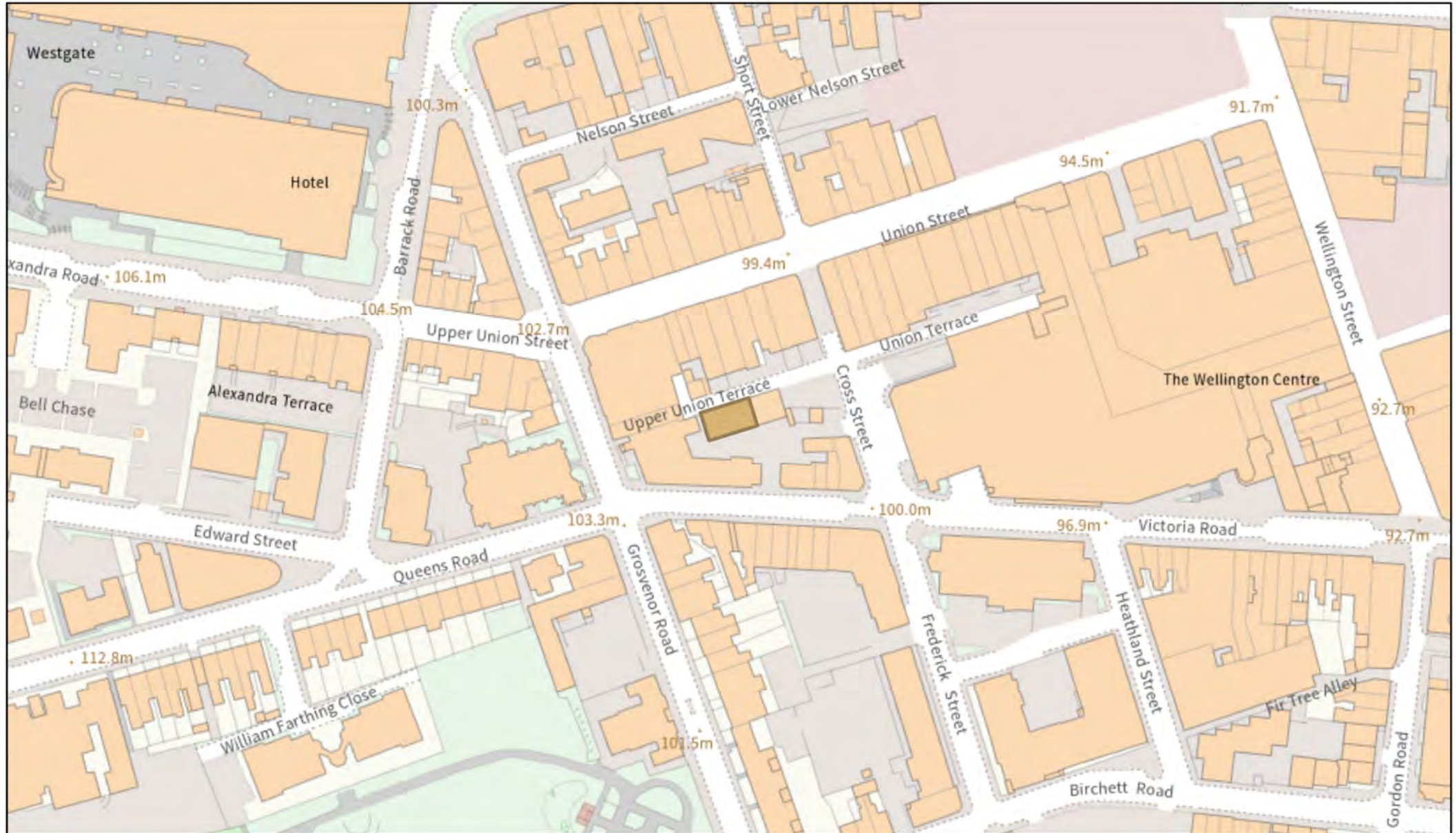


0

80

160 Metres





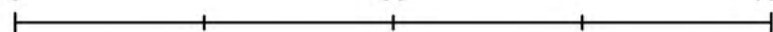
N



0

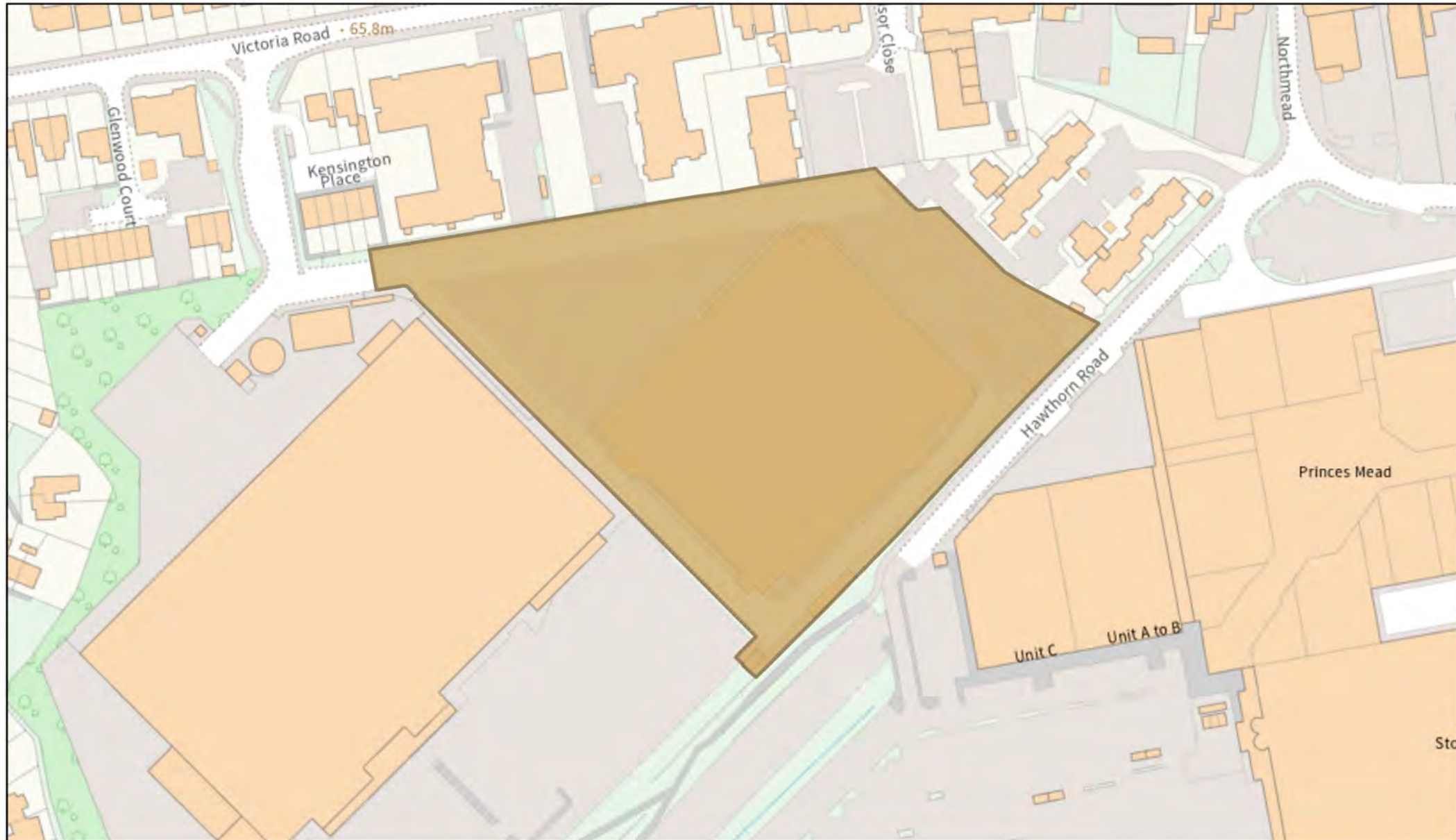
80

160 Metres



124 Victoria Road, Farnborough

SHELAA ID: 590



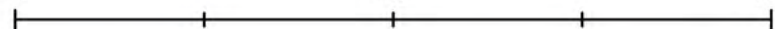
N



0

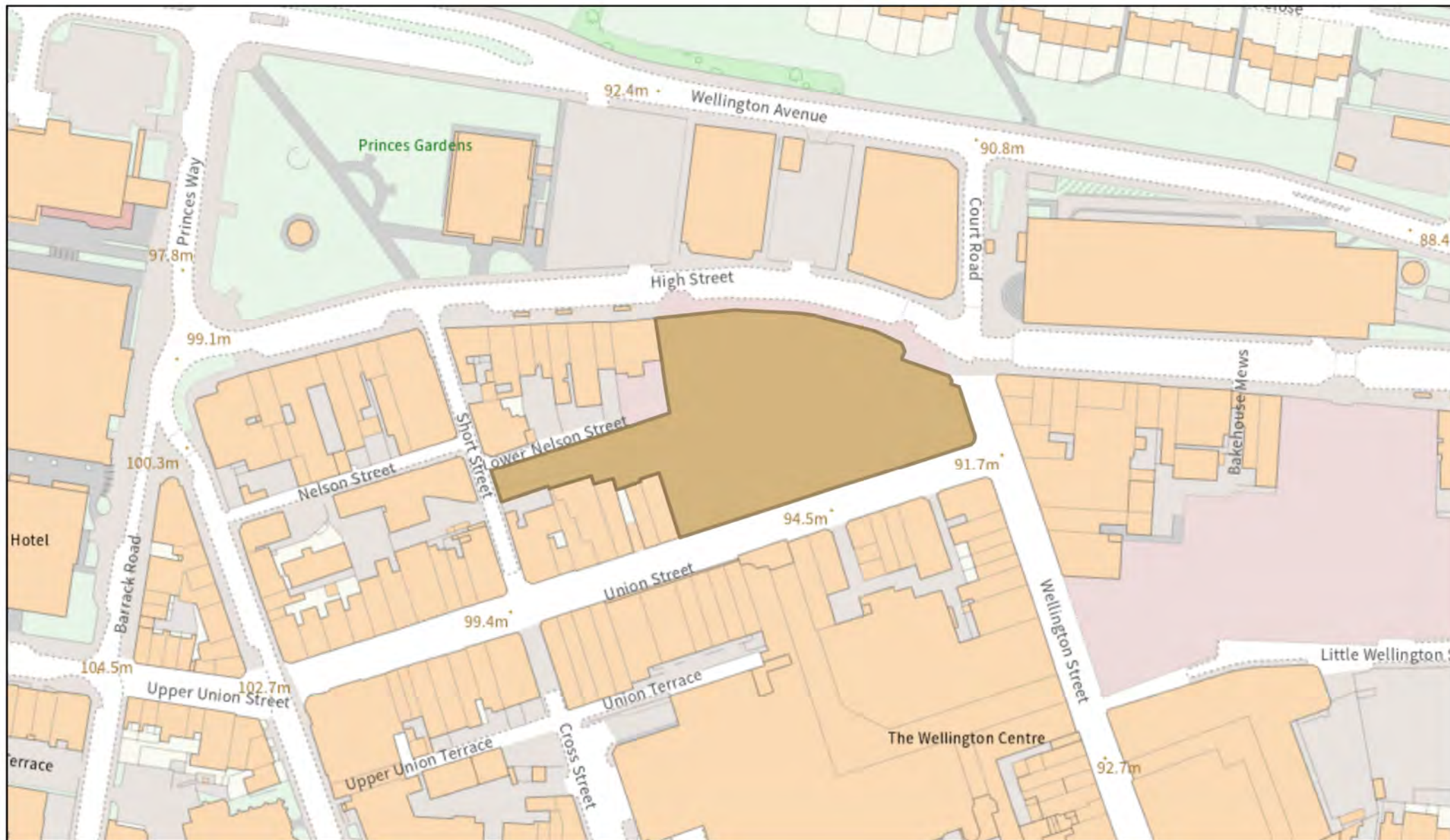
80

160 Metres



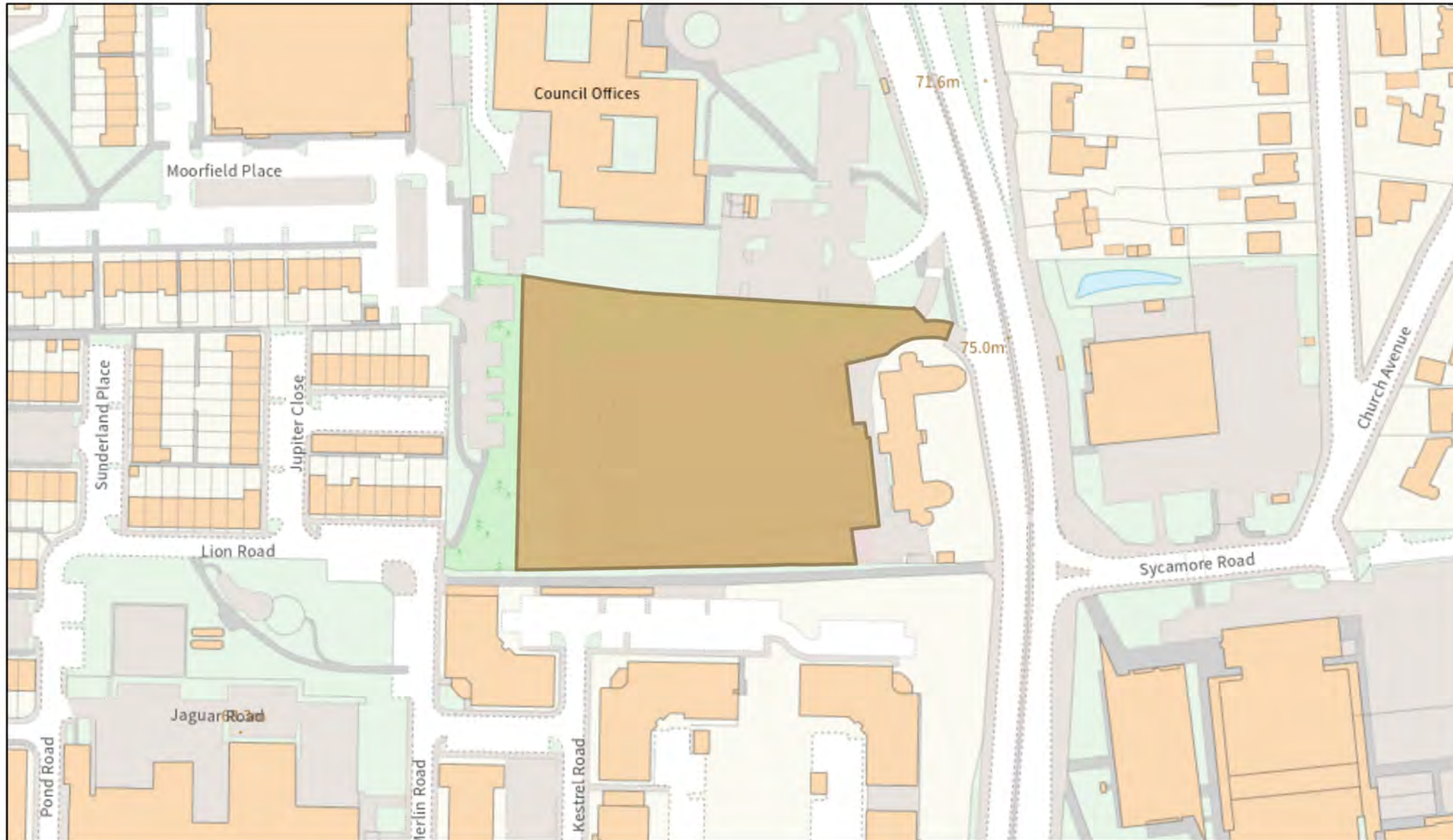
Union Yard, Aldershot

SHELAA ID: 591



N





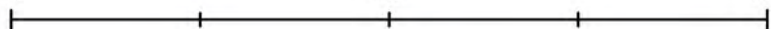
N



0

80

160 Metres





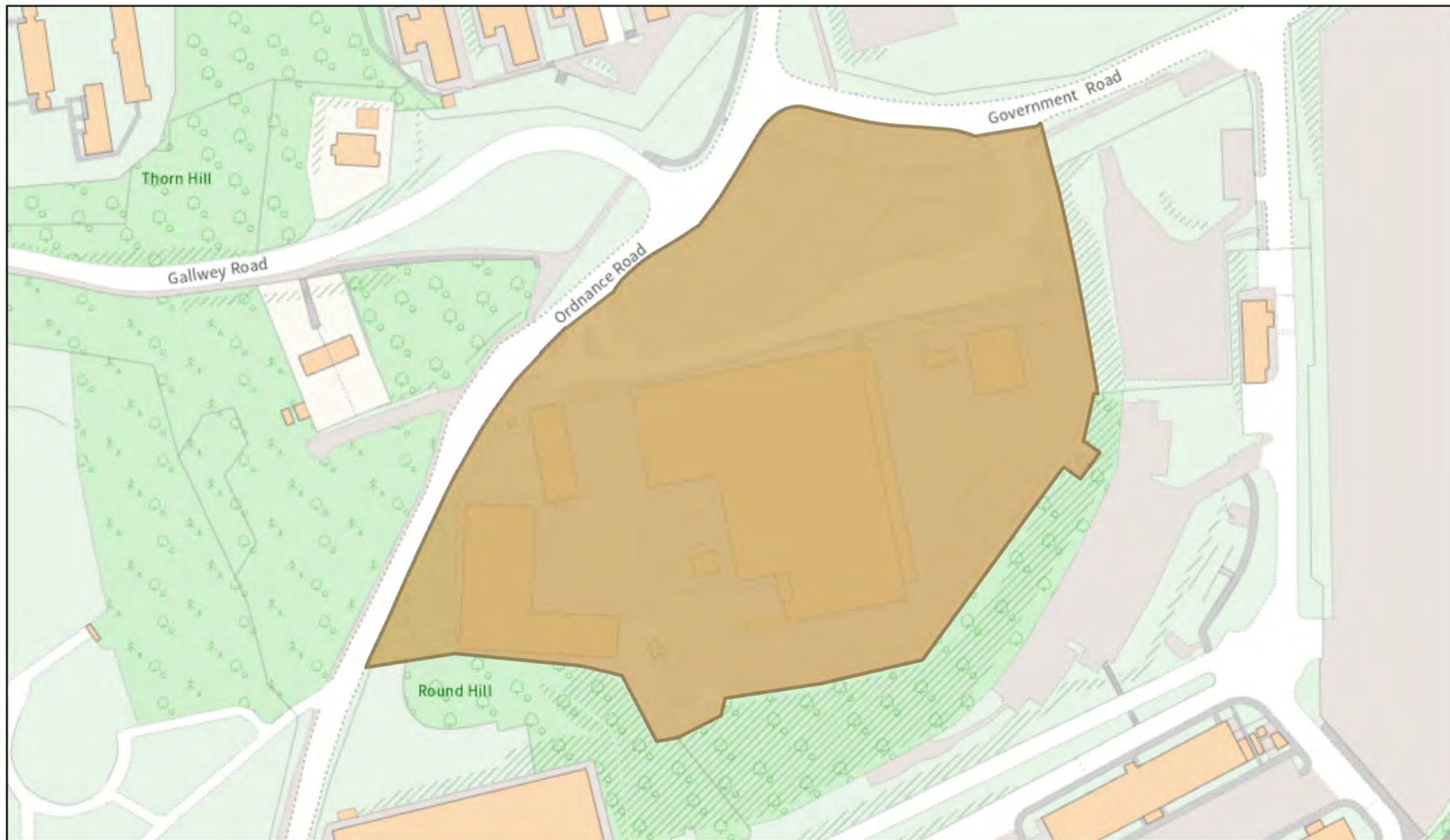
N



0

80

160 Metres



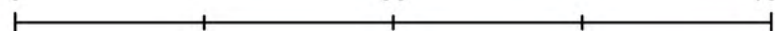
N

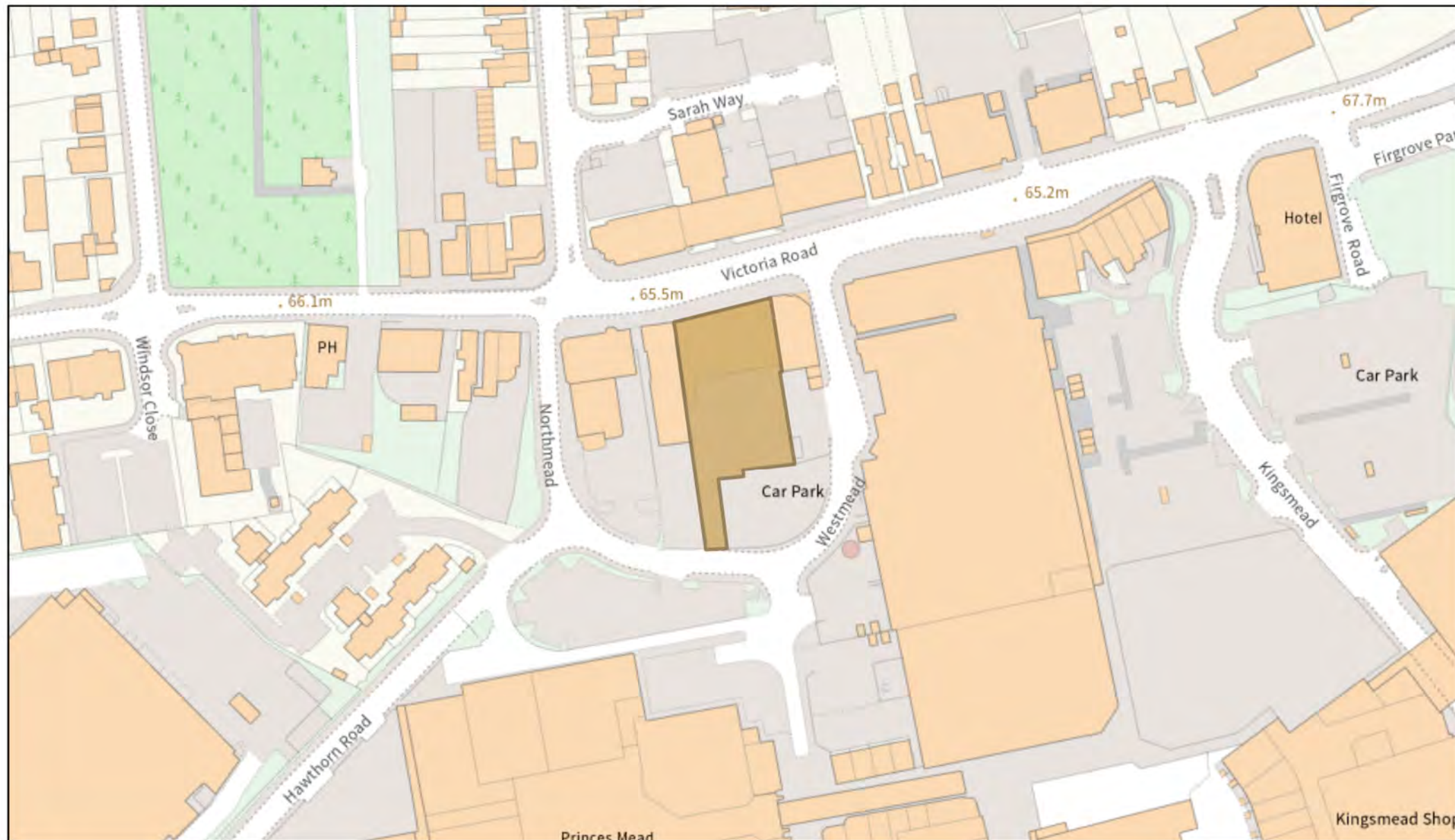


0

80

160 Metres





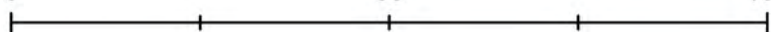
N



0

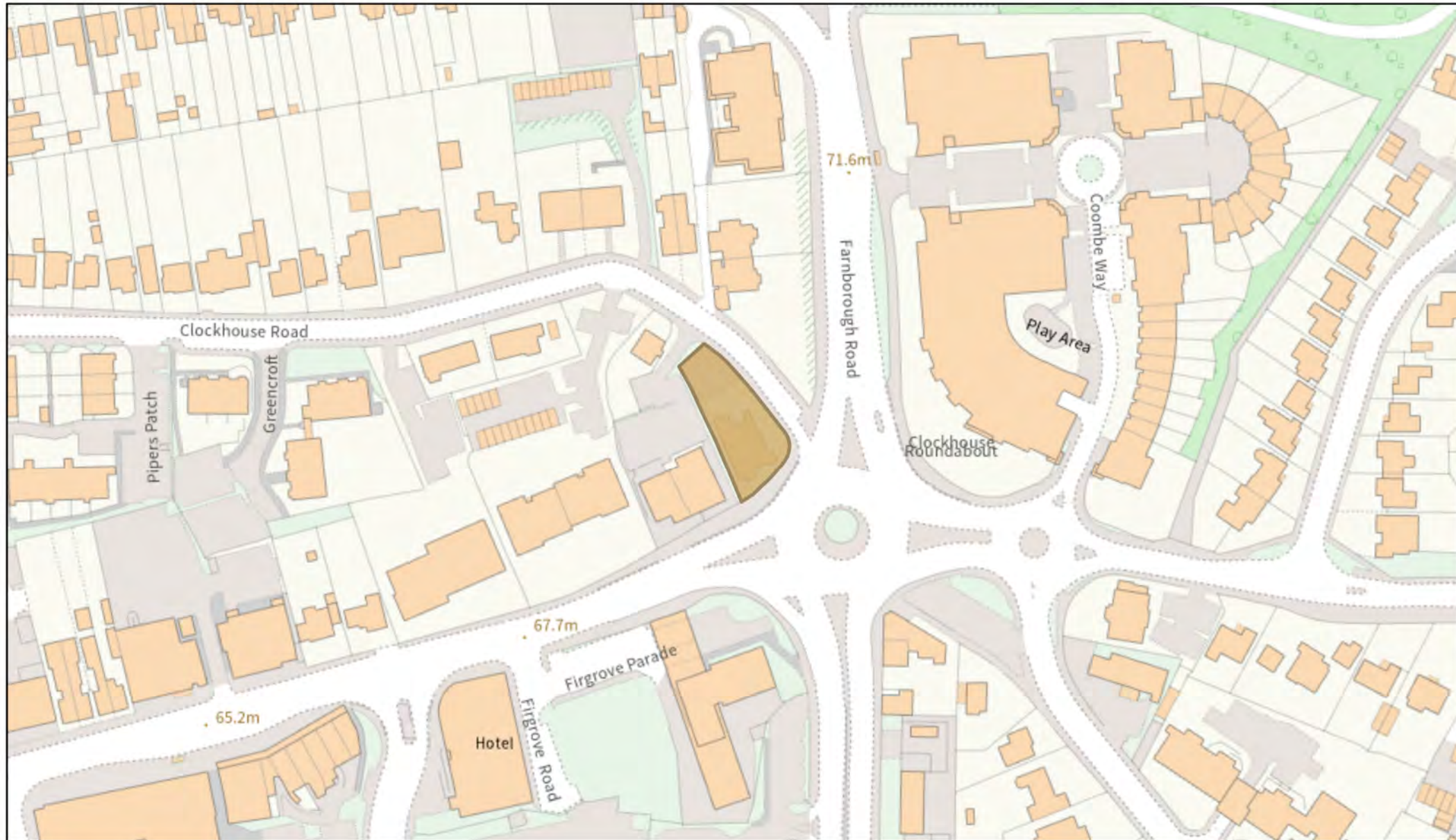
80

160 Metres



1 Clockhouse Road, Farnborough

SHELAA ID: 603



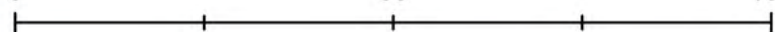
N

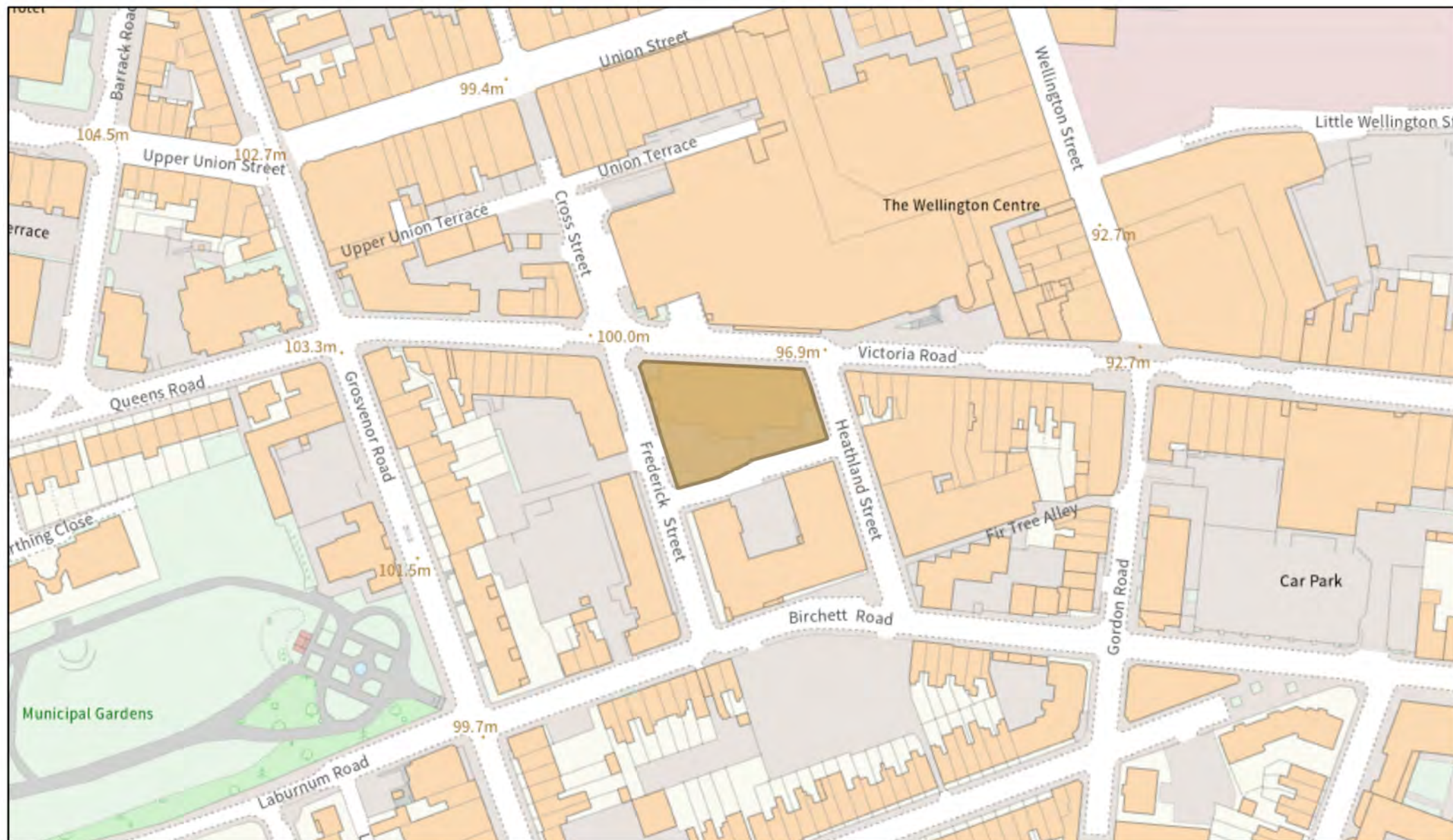


0

80

160 Metres



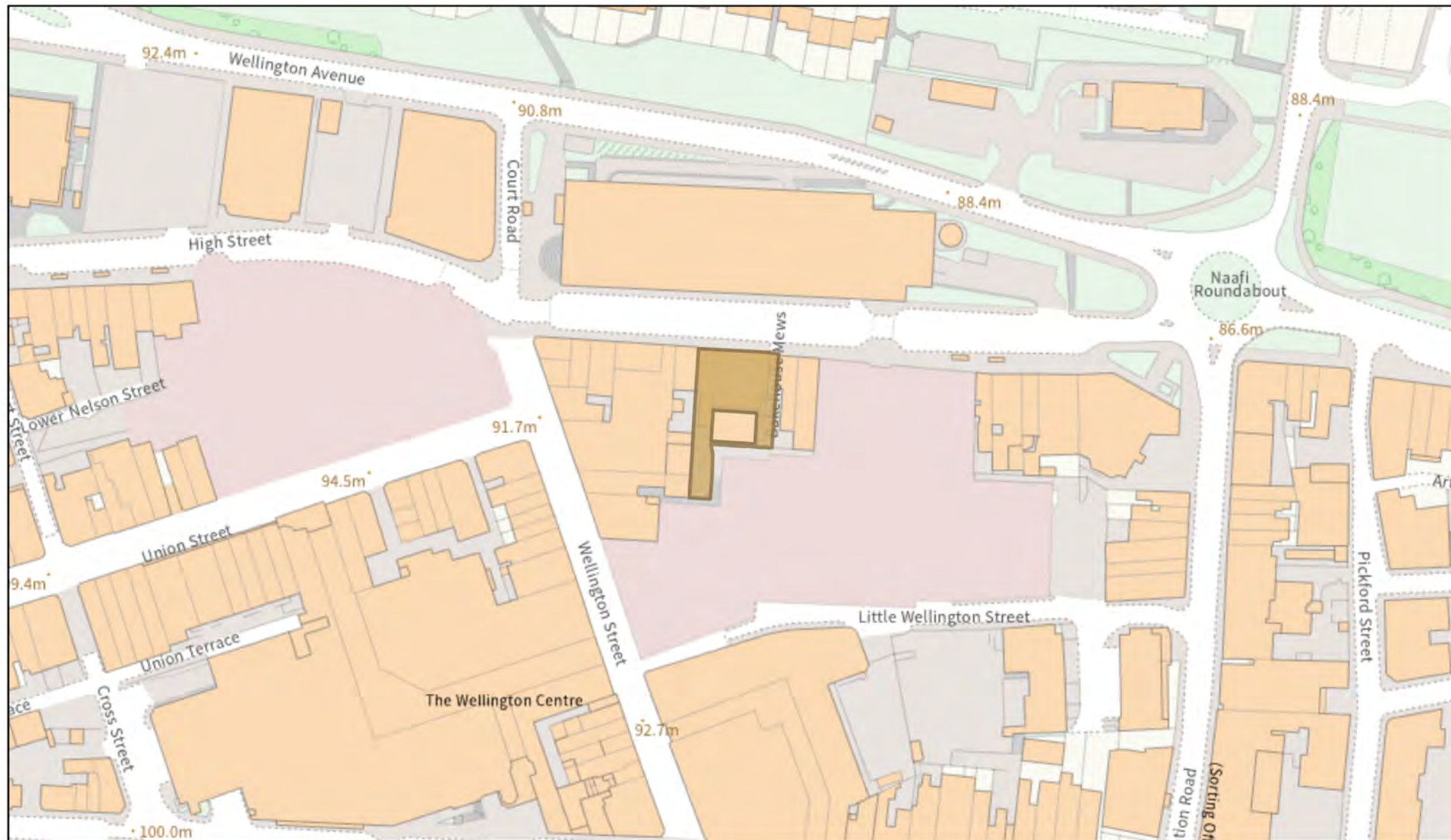


N



73-77 High Street, Aldershot

SHELAA ID: 605

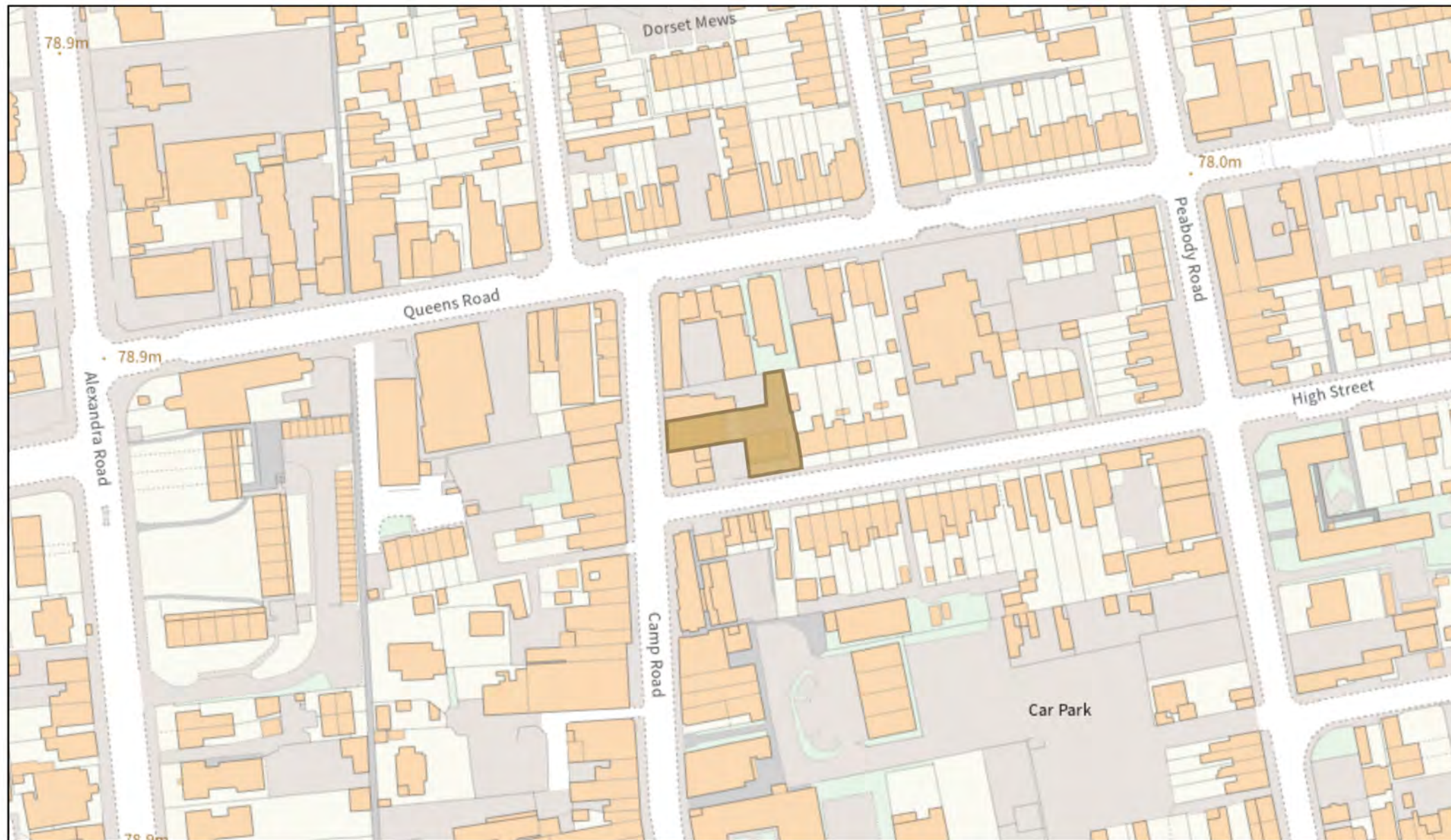


N



42-44 Camp Road, Farnborough

SHELAA ID: 606



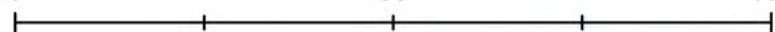
N



0

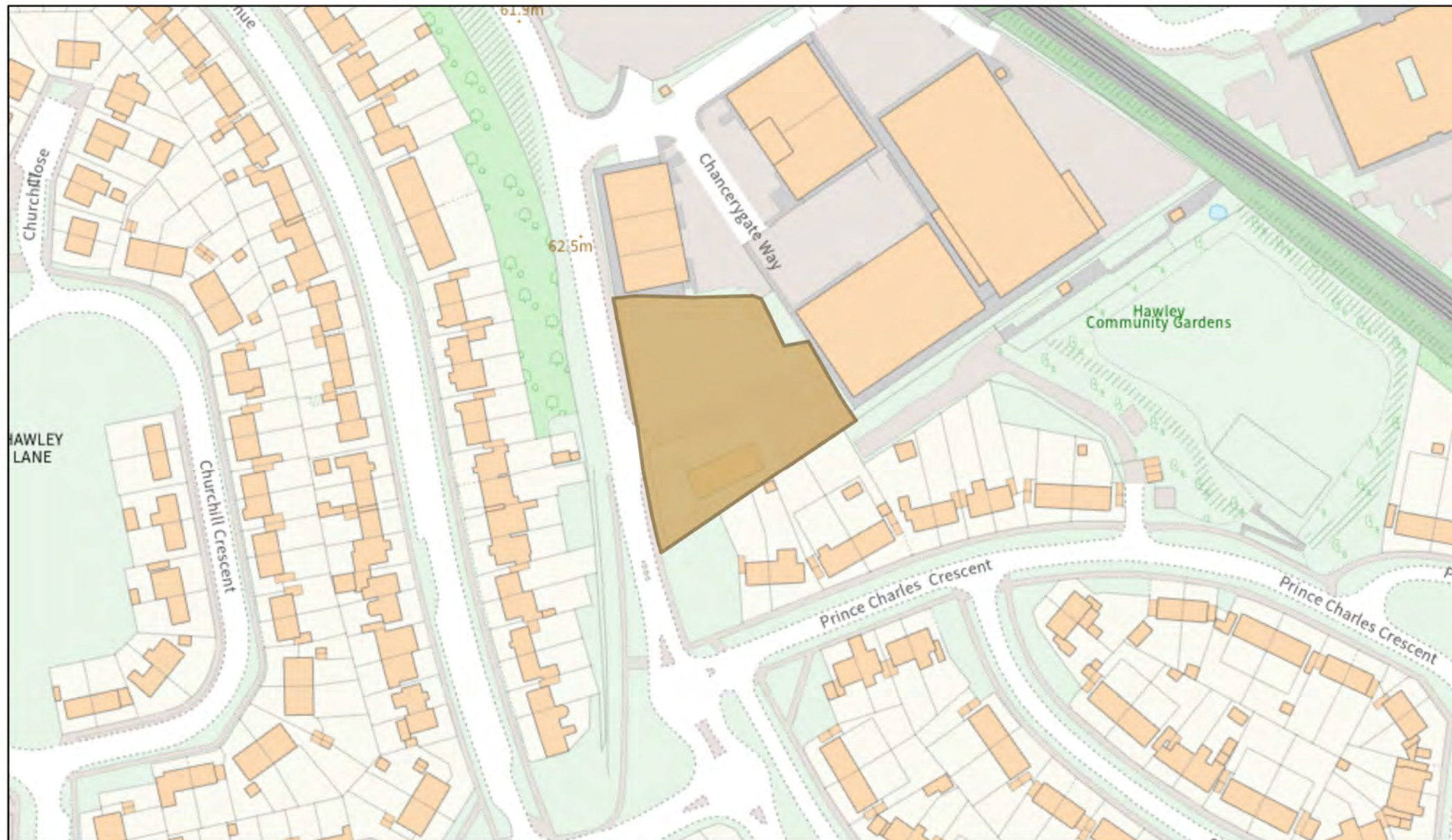
80

160 Metres



Land at 68-70 Hawley Lane, Farnborough

SHELAA ID: 607



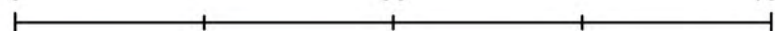
N


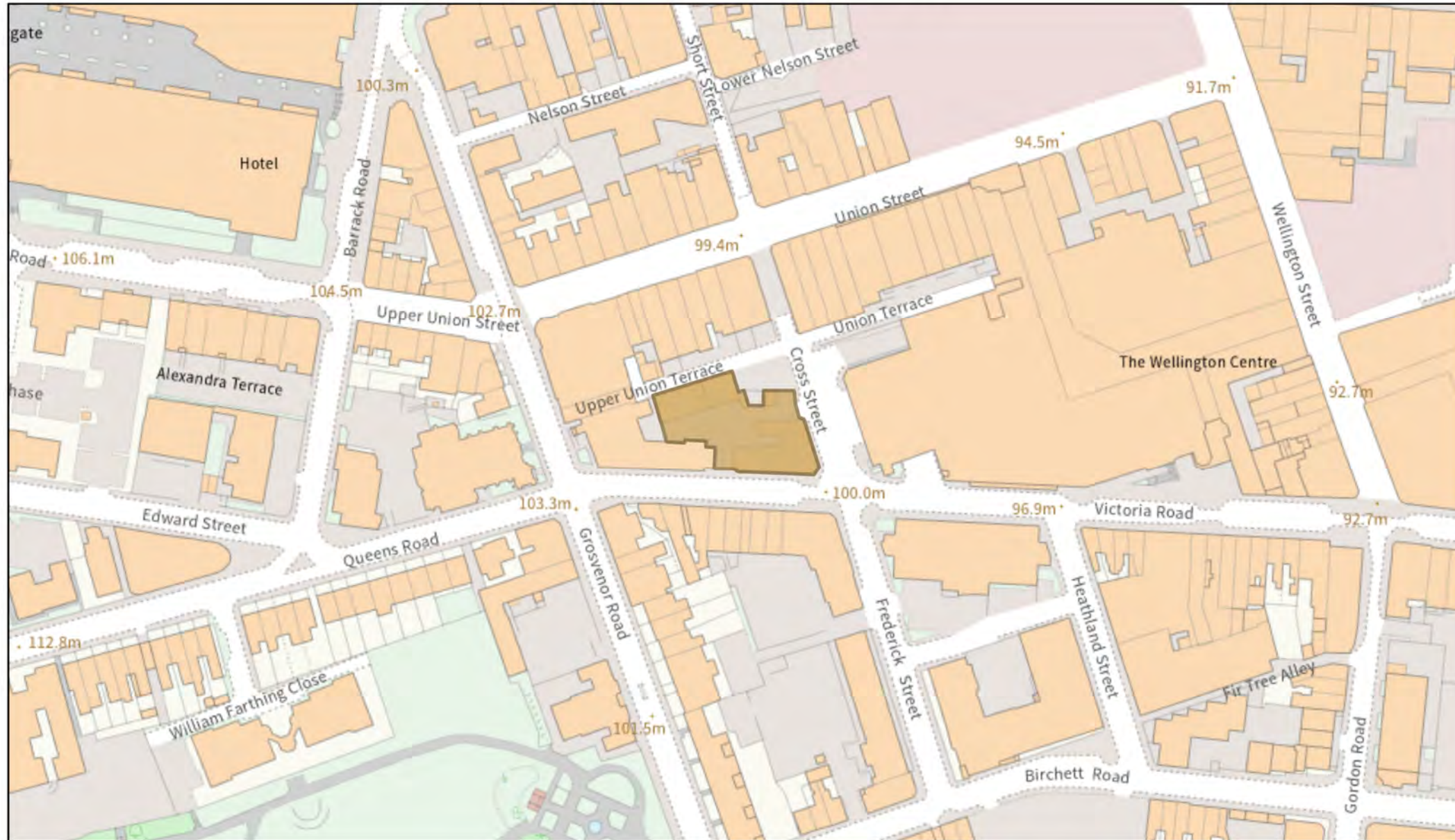


0

80

160 Metres







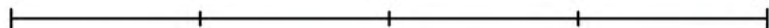
N



0

80

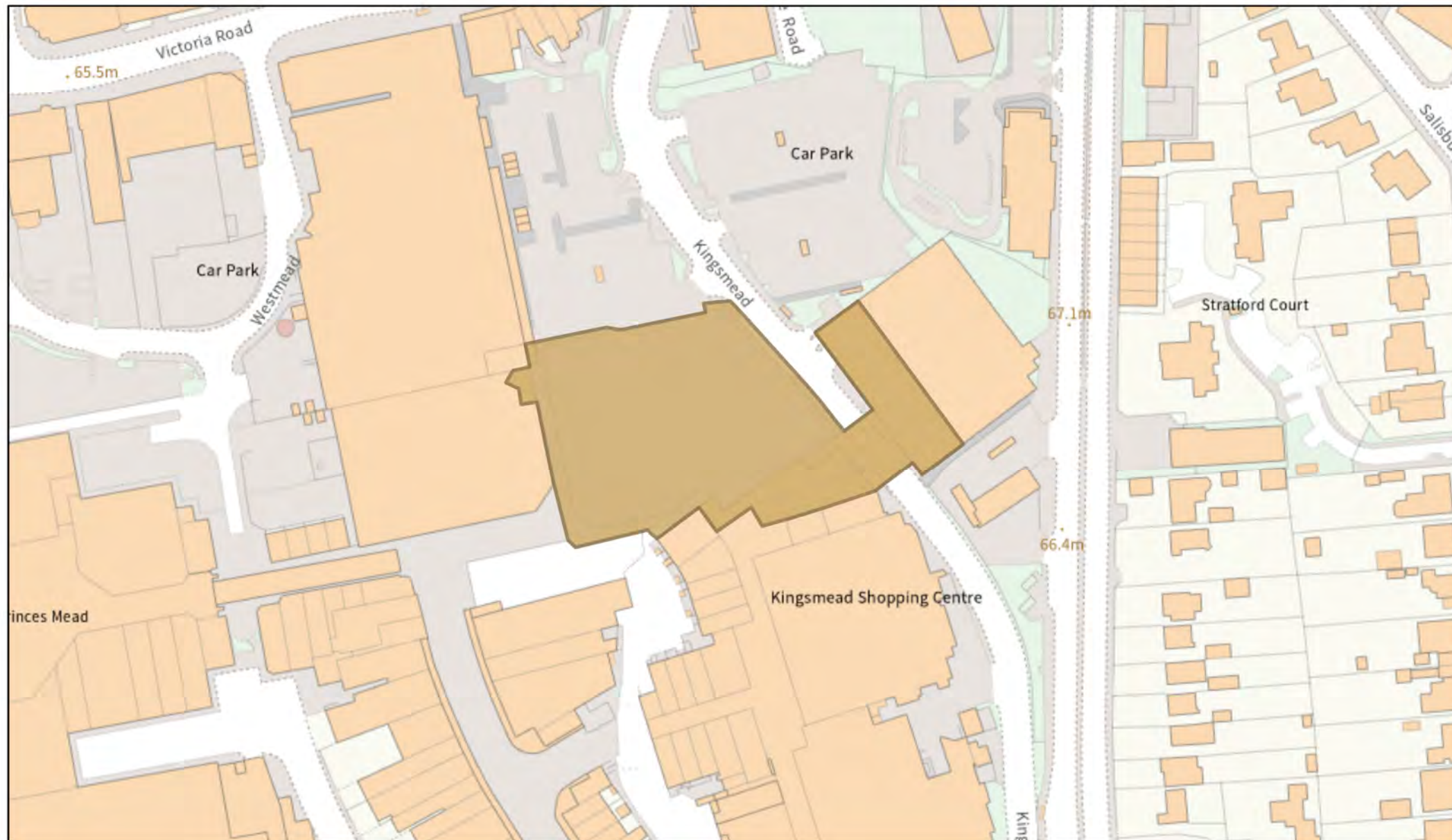
160 Metres





Block 3, Queensmead, Farnborough

SHELAA ID: 618



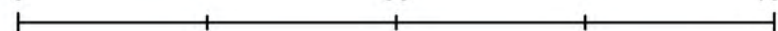
N



0

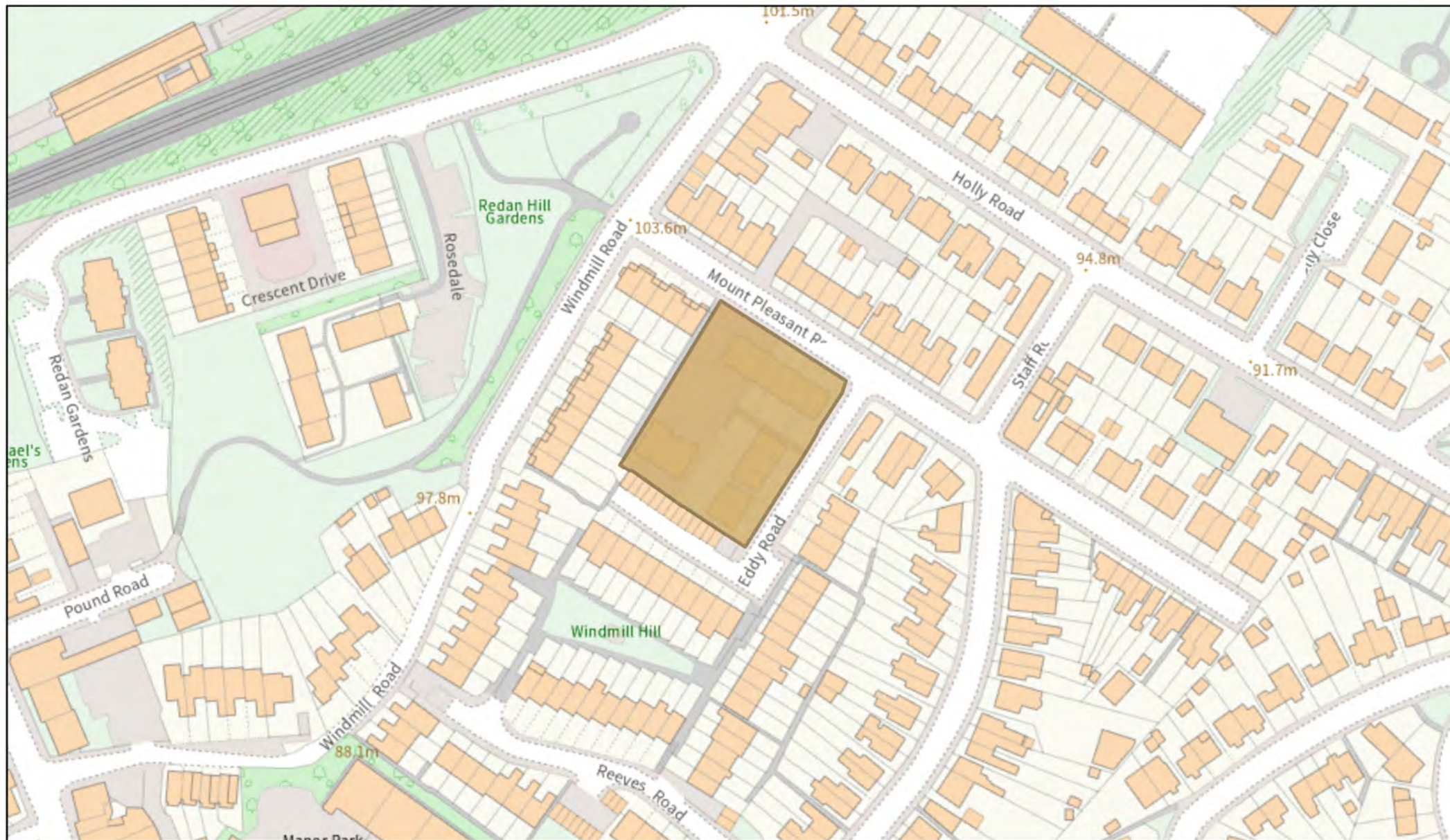
80

160 Metres



2-4 Mount Pleasant Road, Aldershot

SHELAA ID: 620

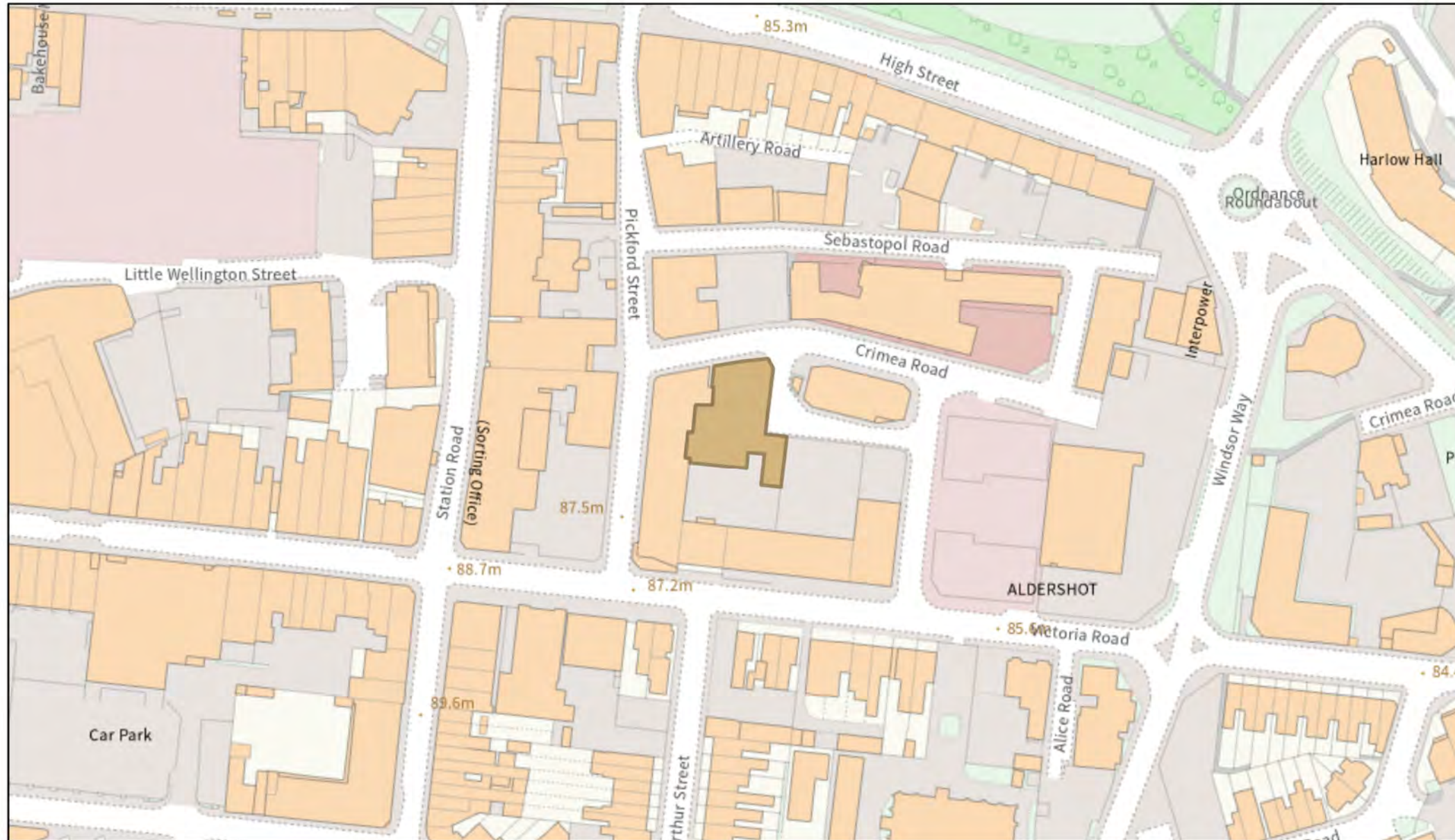


N



Land adjacent to 1 Pickford Street, Aldershot

SHELAA ID: 621





N





N



Redan Road Depot, Redan Road, Aldershot

SHELAA ID: 627

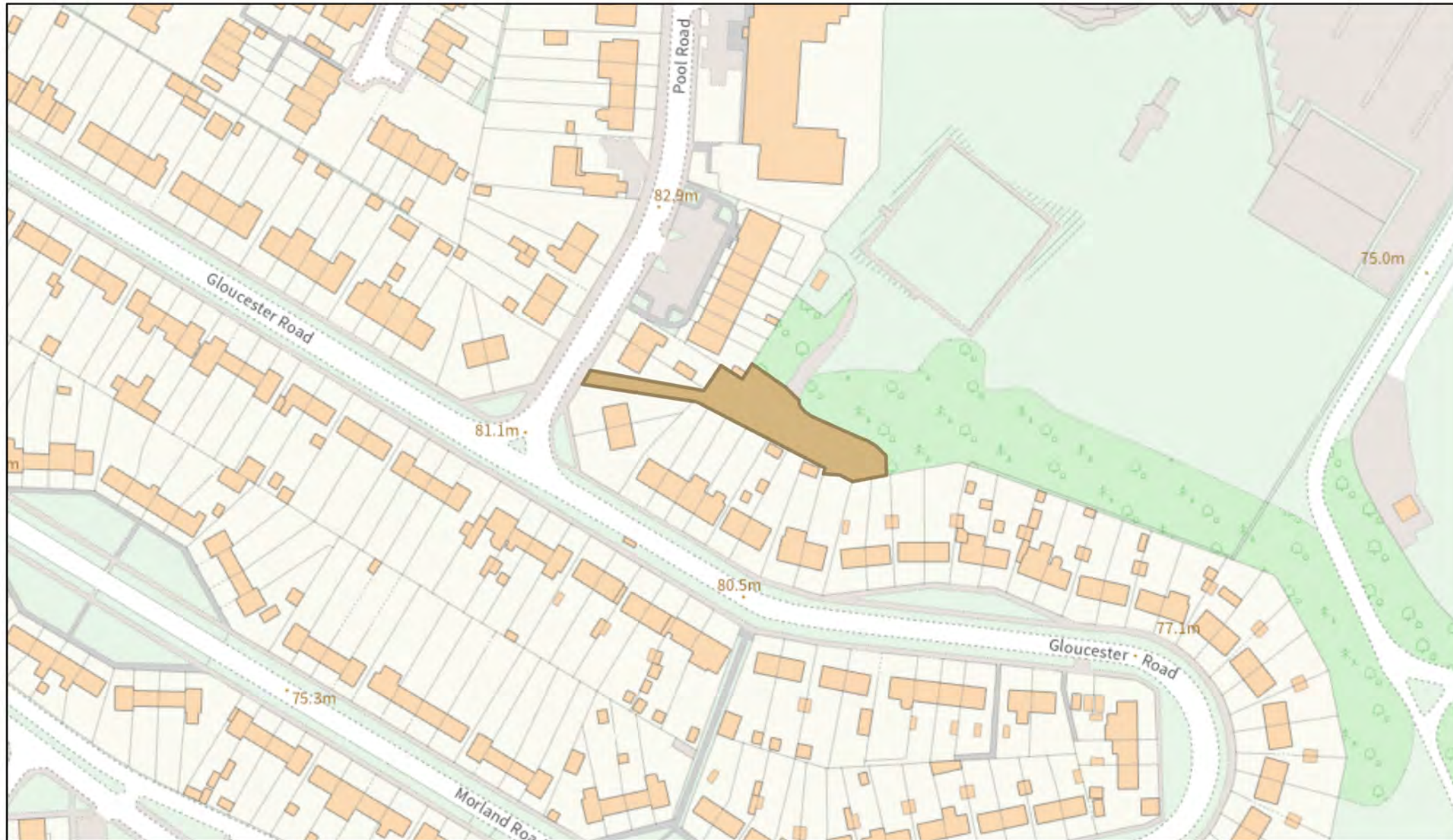


N



Pool Road Depot, Pool Road, Aldershot

SHELAA ID: 628



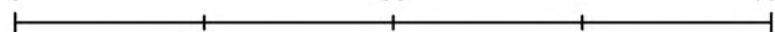
N



0

80

160 Metres





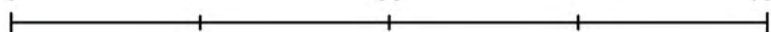
N

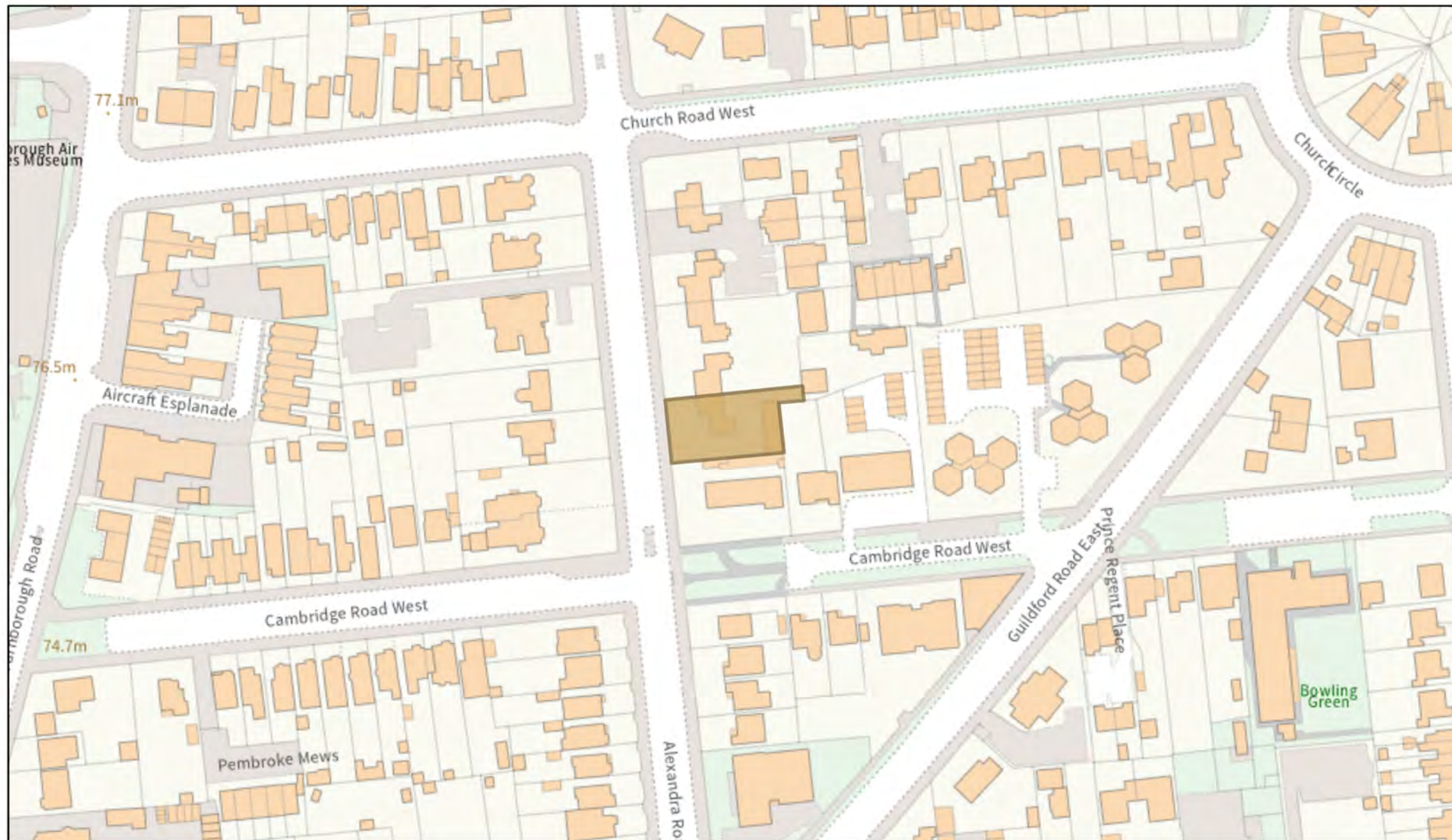


0

80

160 Metres





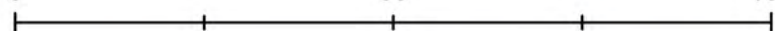
N



0

80

160 Metres



2 Alexandra Road, Farnborough

SHELAA ID: 631



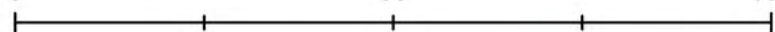
N

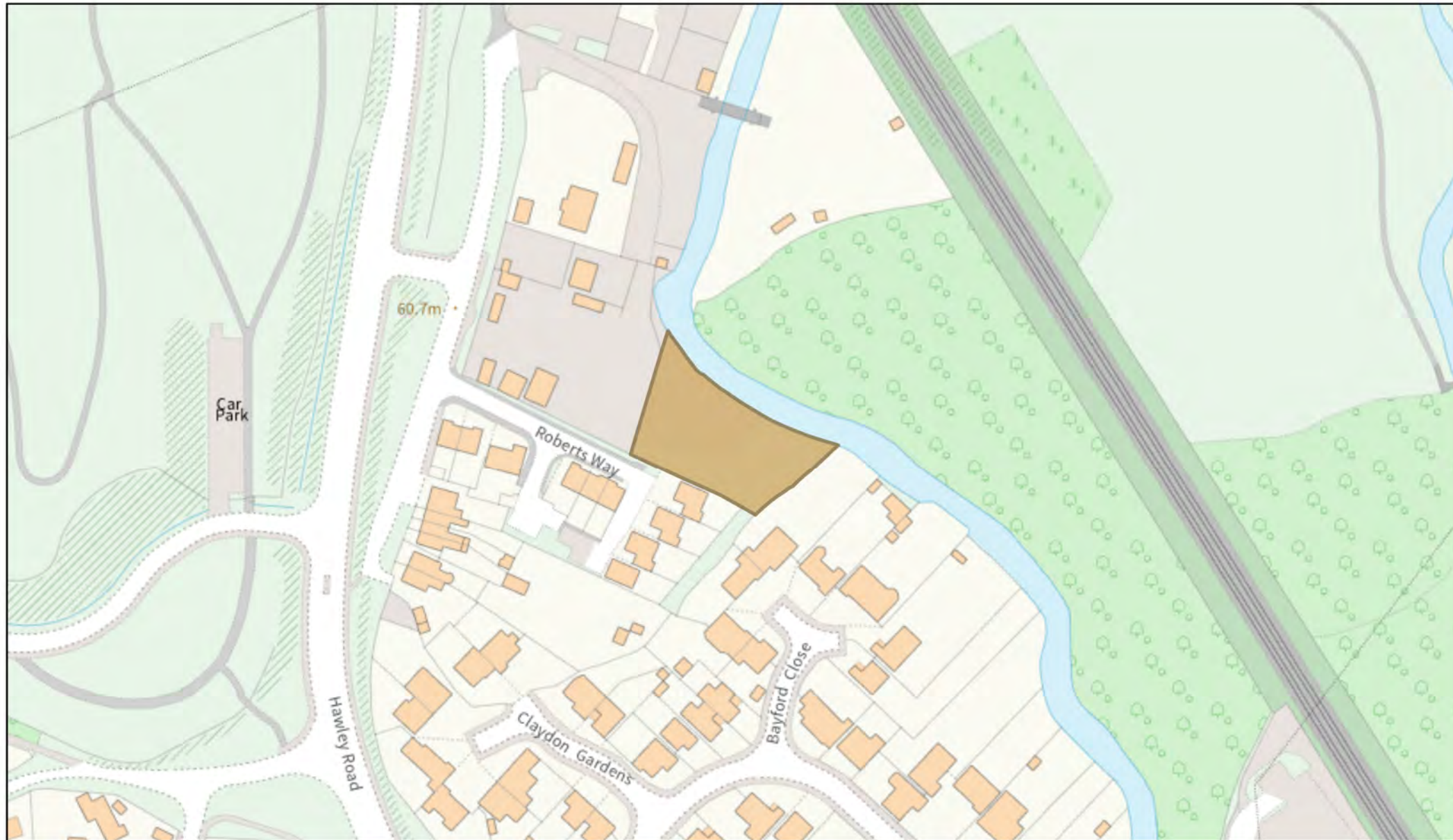


0

80

160 Metres





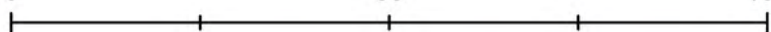
N

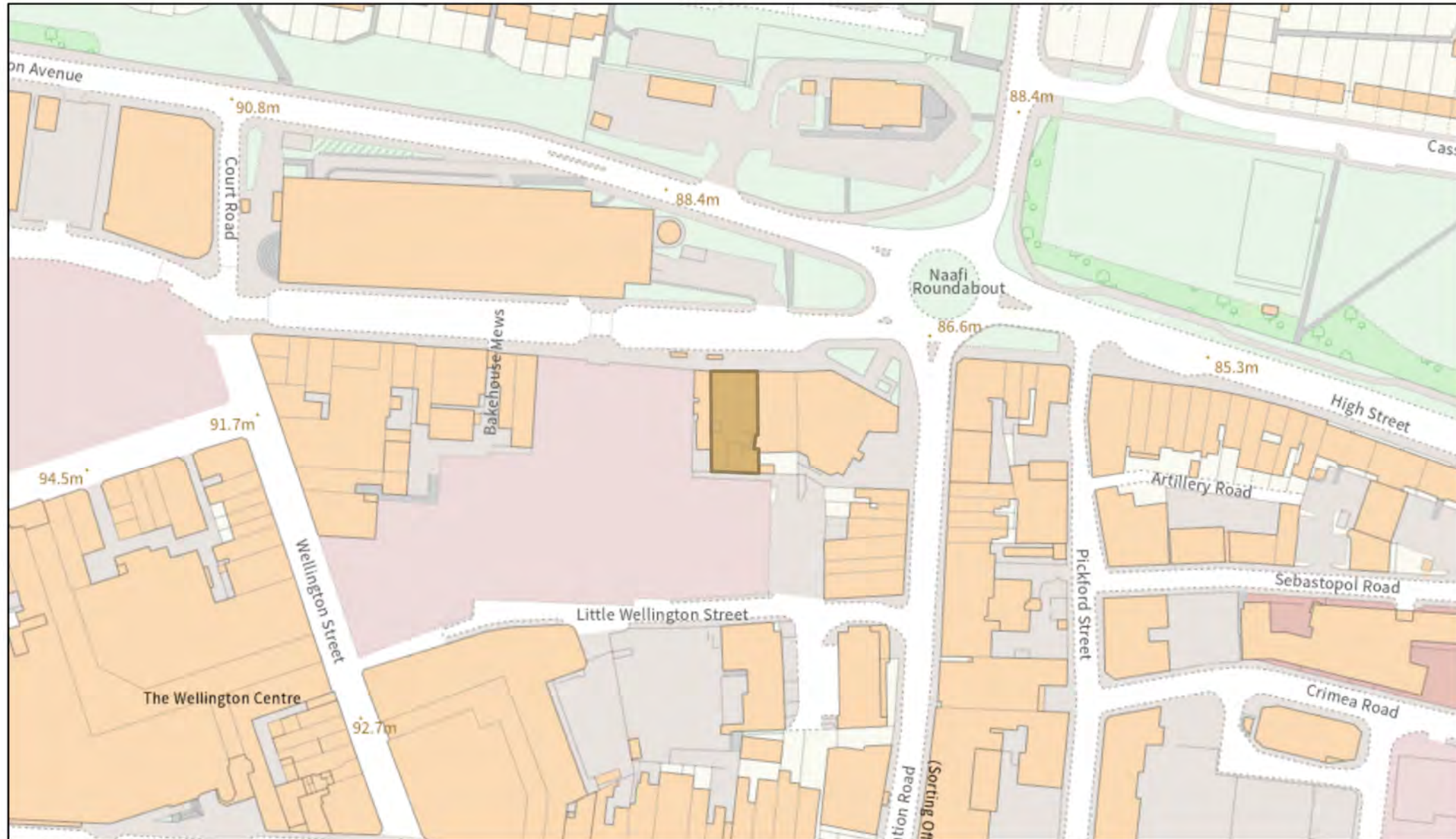


0

80

160 Metres





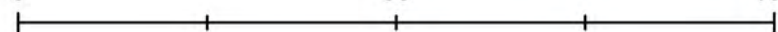
N



0


80

160 Metres



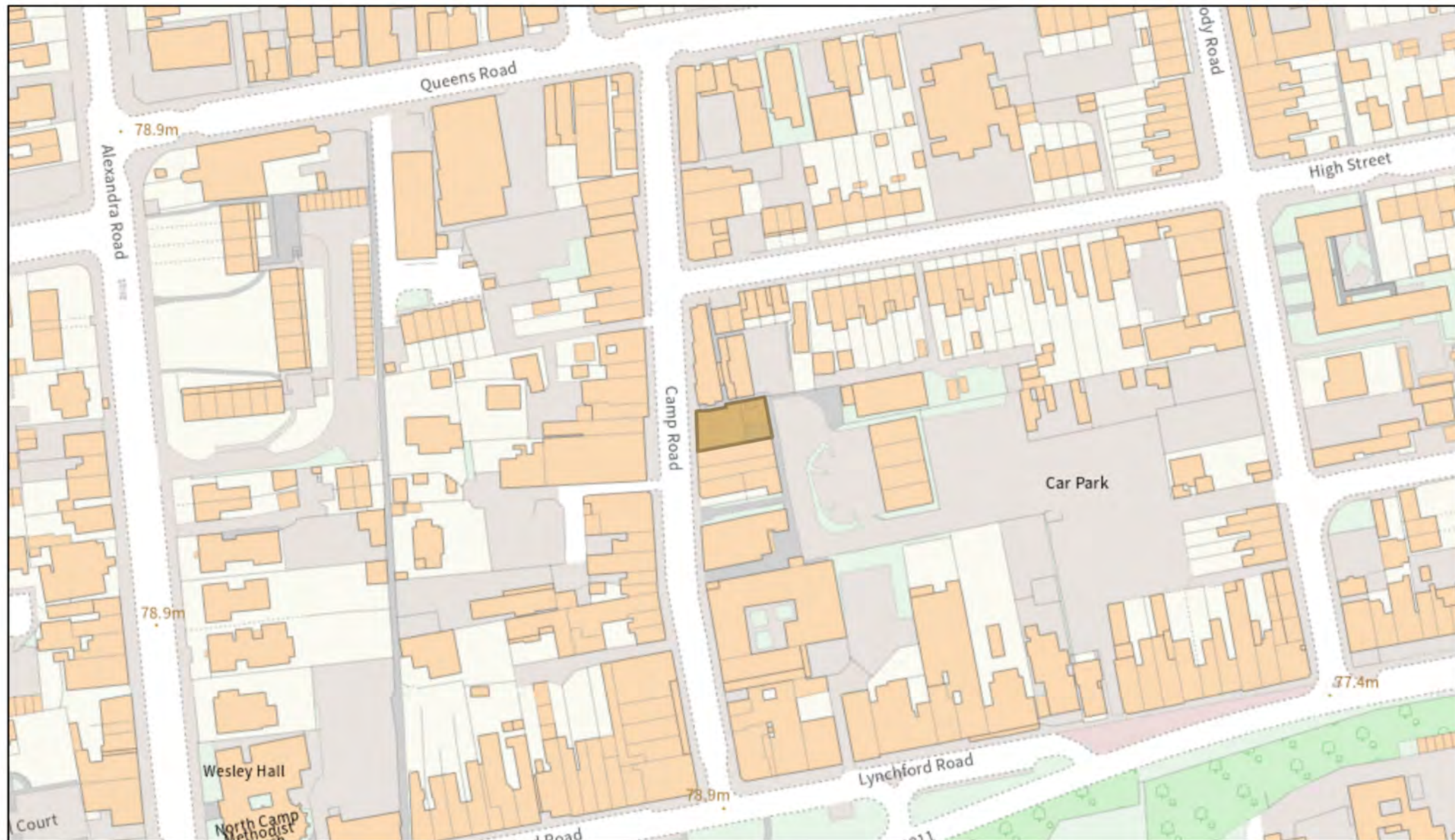
2a Windsor Way, Aldershot

SHELAA ID: 634



30 Camp Road, Farnborough

SHELAA ID: 637

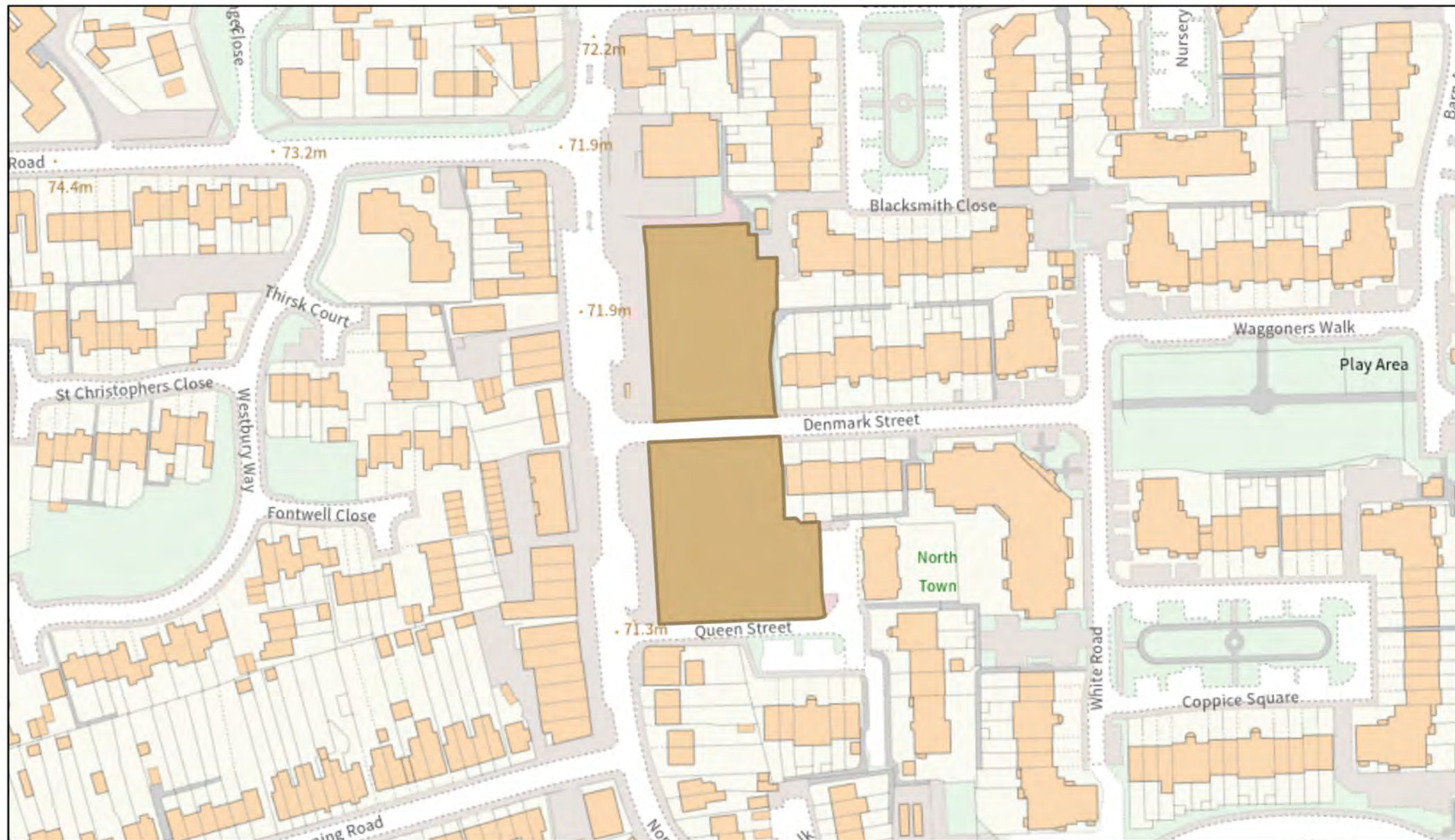


N



Phase 5 North Town, Aldershot

SHELAA ID: 638

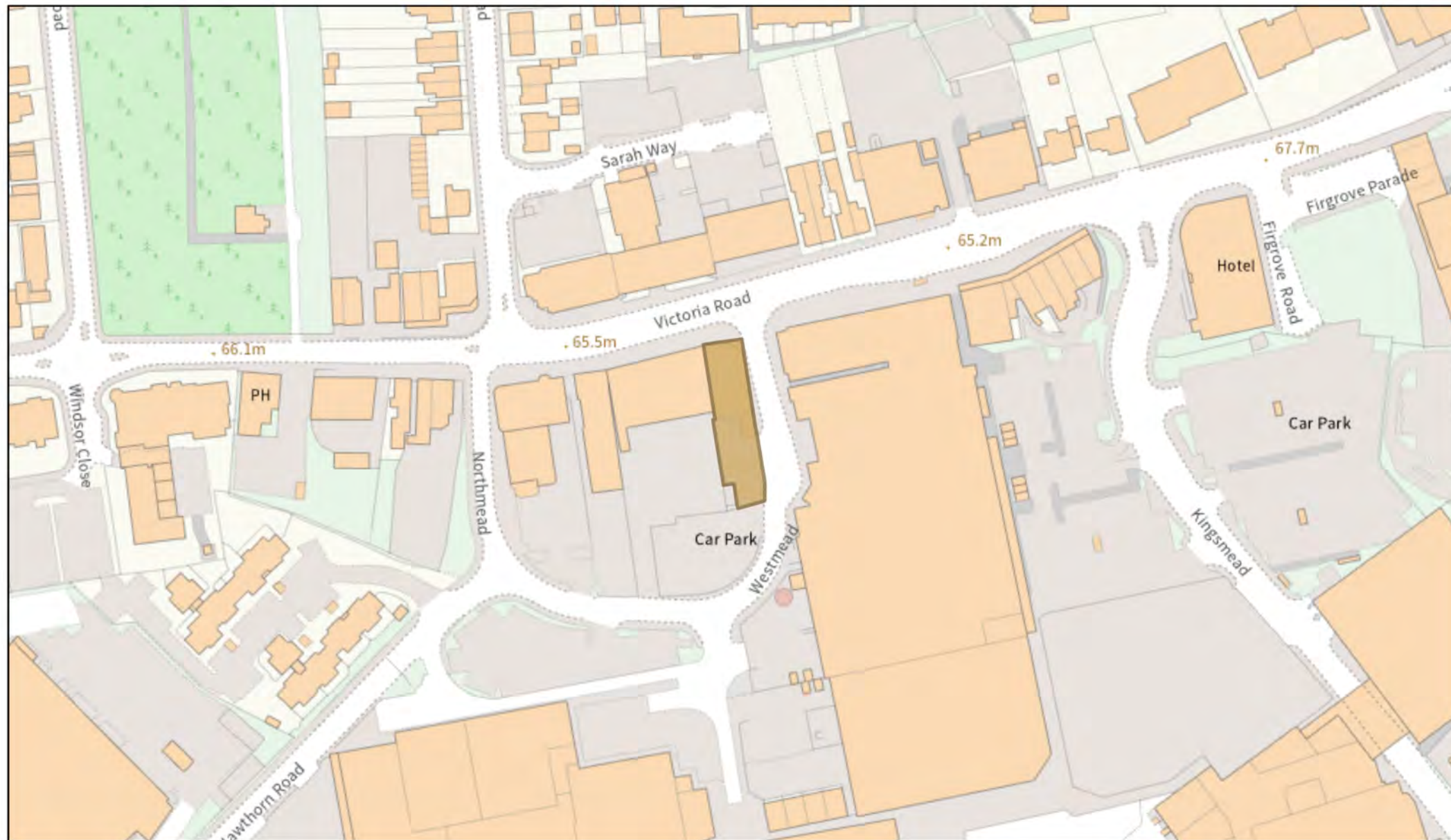


N



34-36 Victoria Road, Farnborough

SHELAA ID: 639



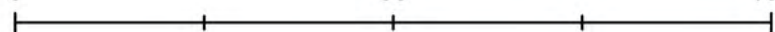
N



0

80

160 Metres





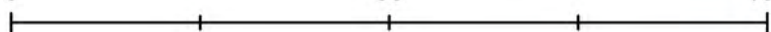
N



0

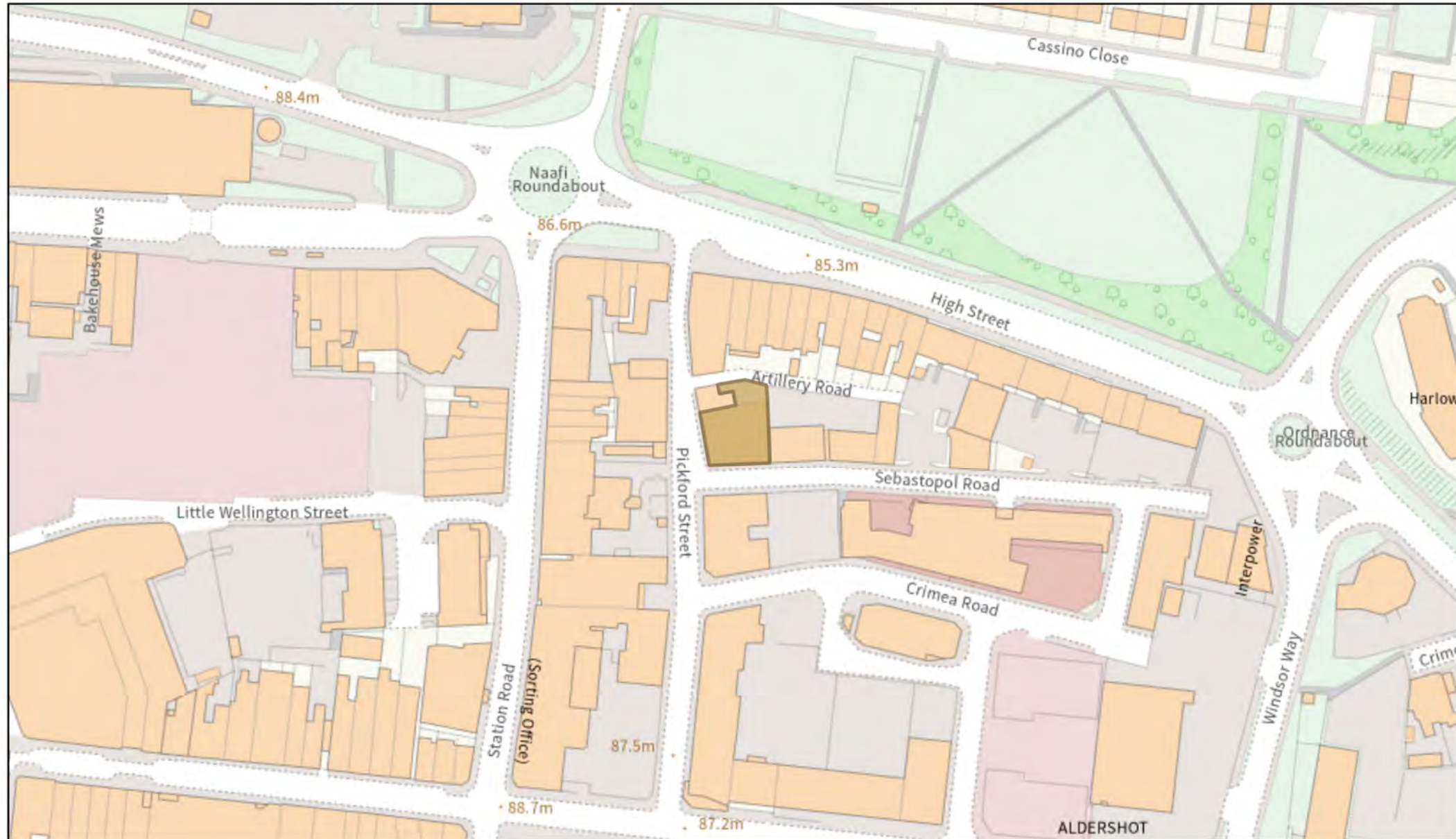
80

160 Metres



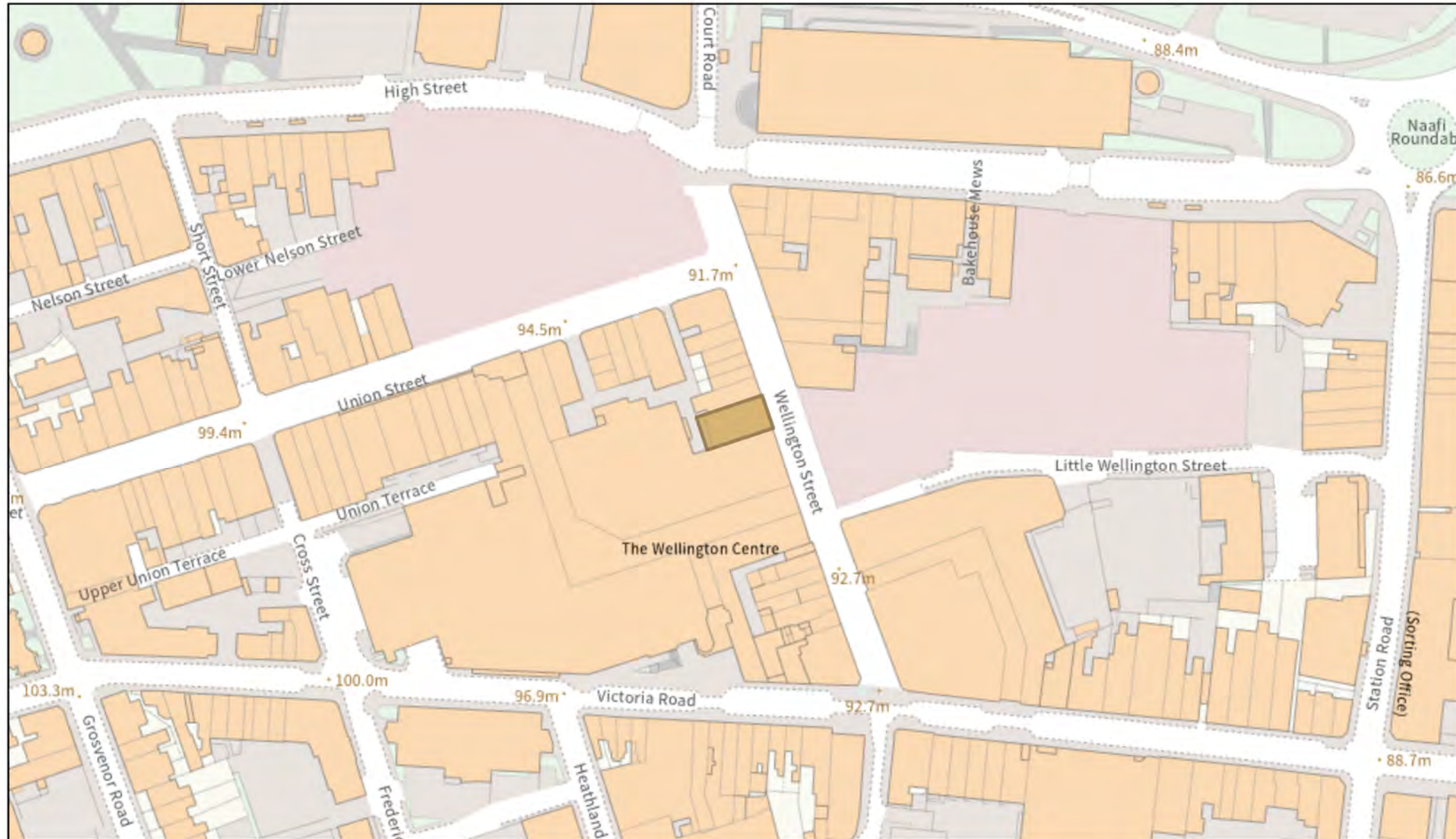
3-5 Pickford Street, Aldershot

SHELAA ID: 641



N





N



Briarcliff House, Kingsmead, Farnborough

SHELAA ID: 643



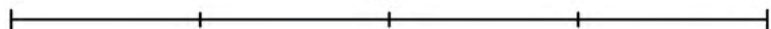
N



0

80

160 Metres



Council Offices
Farnborough Road,
Farnborough,
Hants GU14 7JU

www.rushmoor.gov.uk
01252 398 399
customerservices@rushmoor.gov.uk

 @rushmoorcouncil
 Rushmoor Borough Council
December 2024