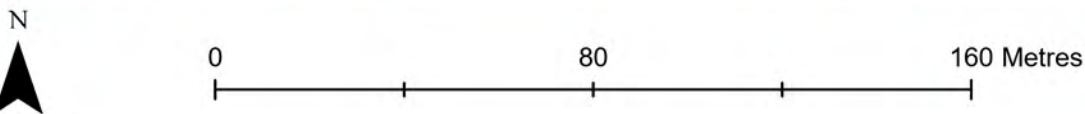
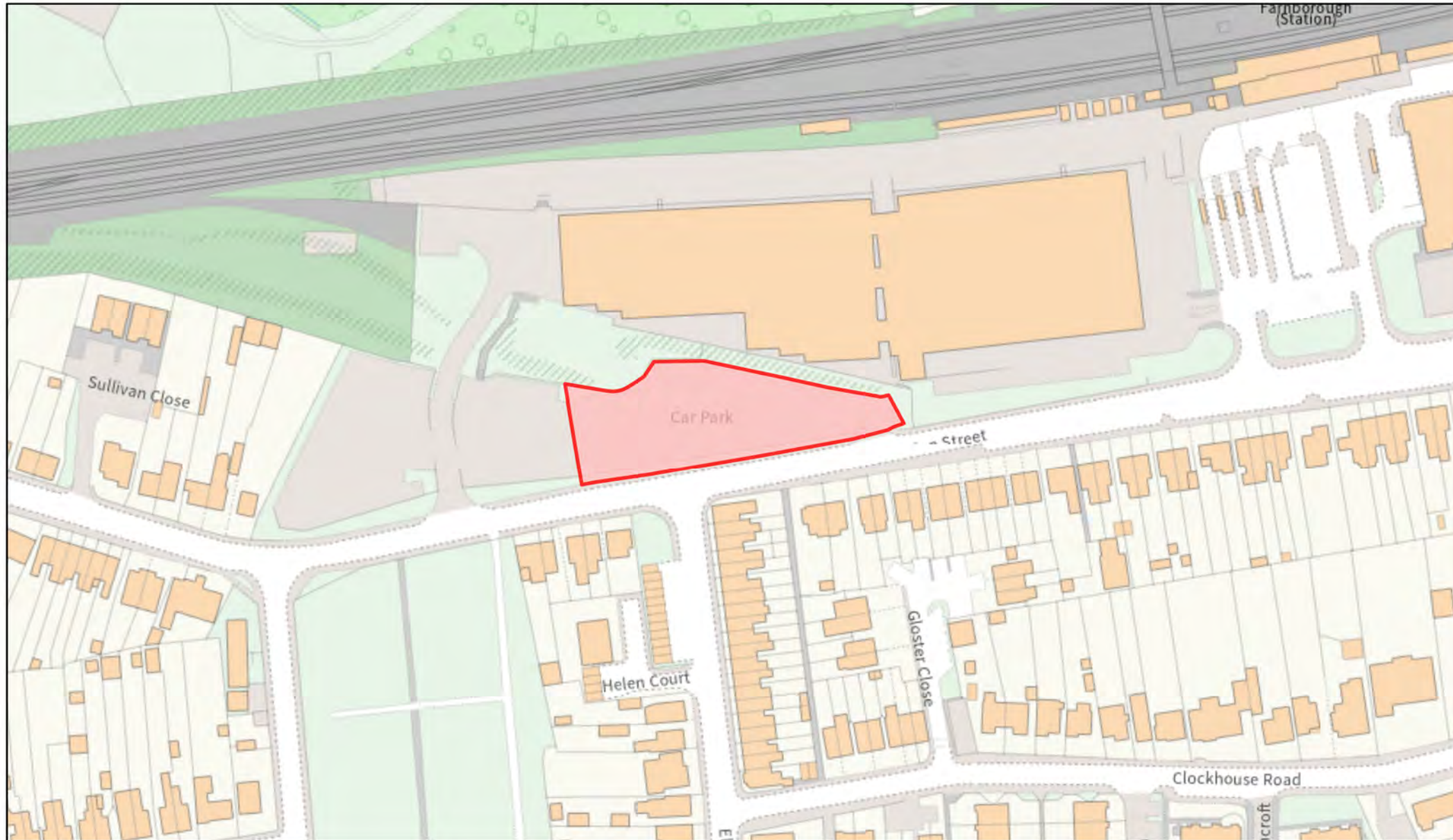
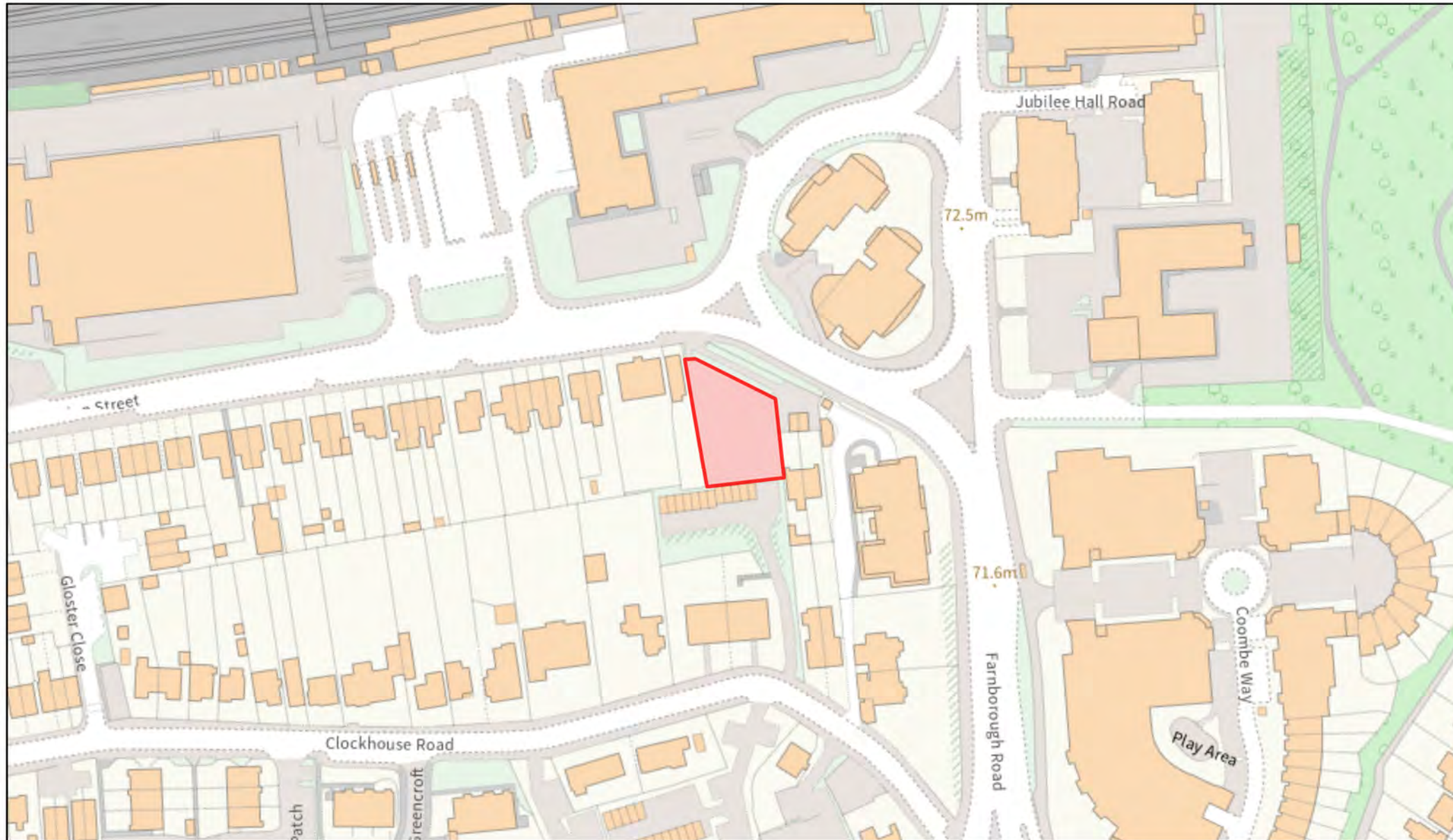

**Rushmoor Strategic
Housing and Economic
Land Availability
Assessment**

**Not Currently Developable
Site Plans**

December 2024





N





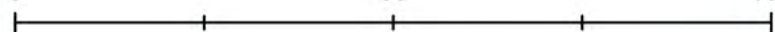
N



0

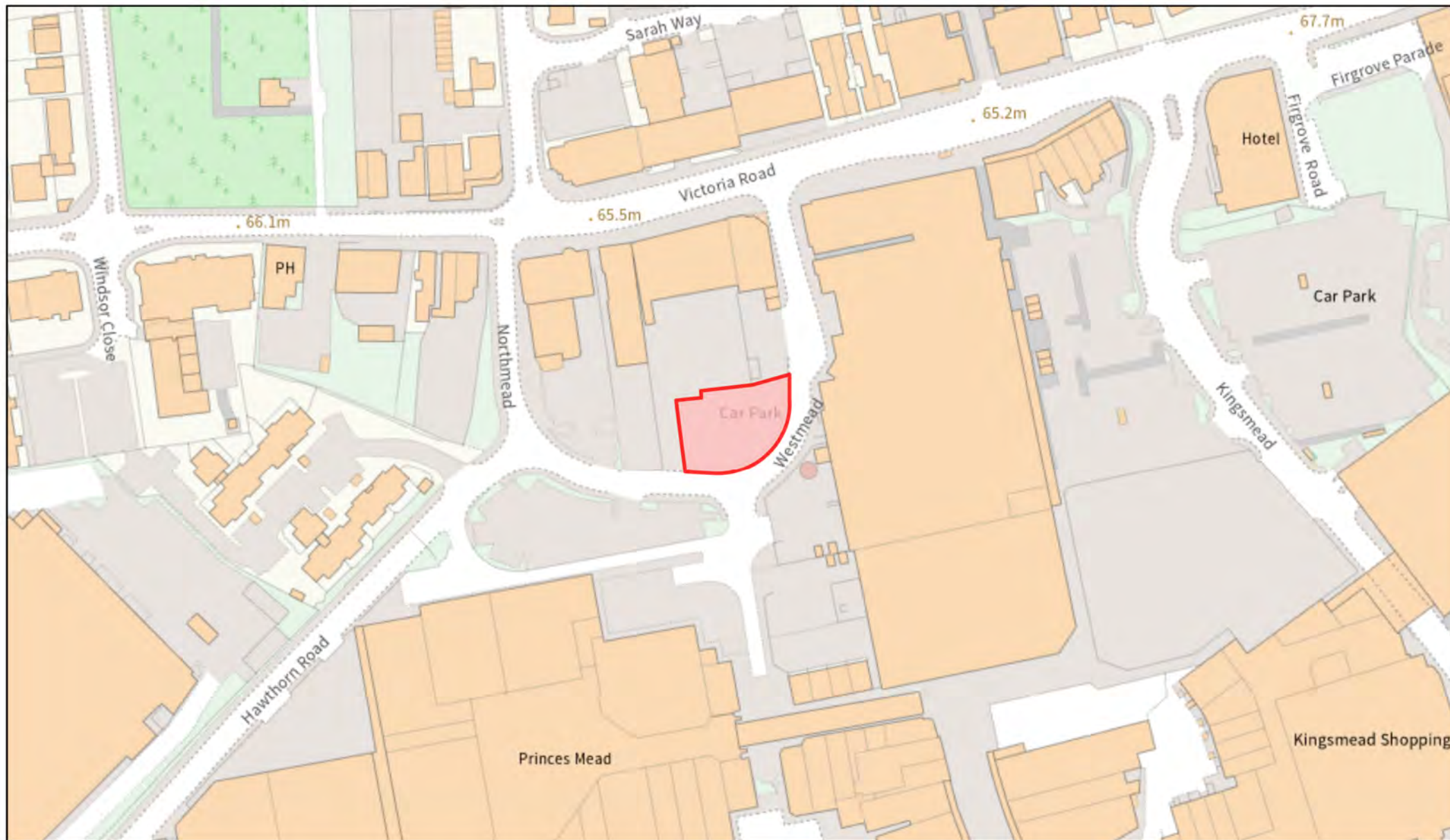
80

160 Metres



Westmead Car Park, Westmead, Farnborough

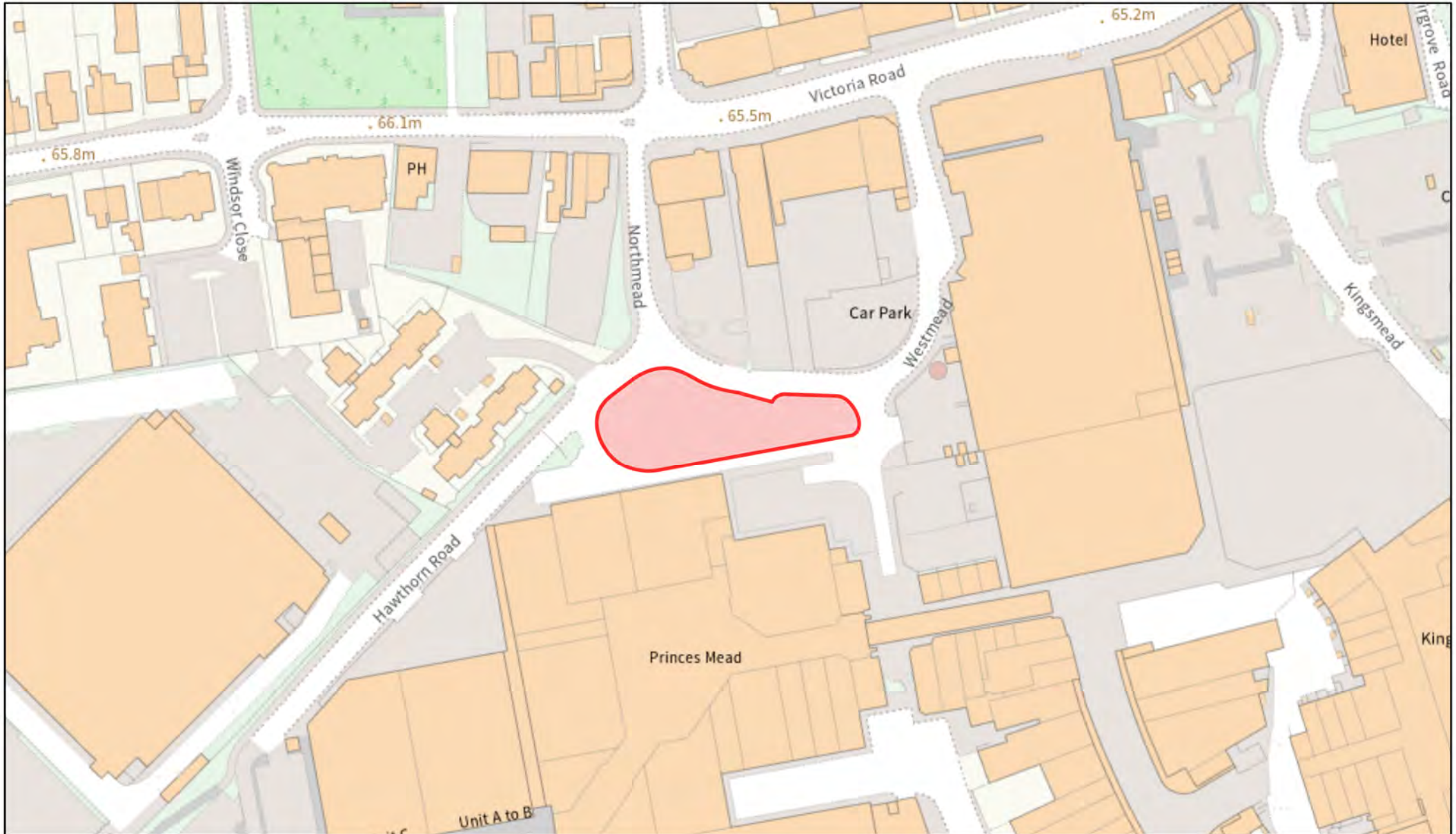
SHELAA ID: 12



N

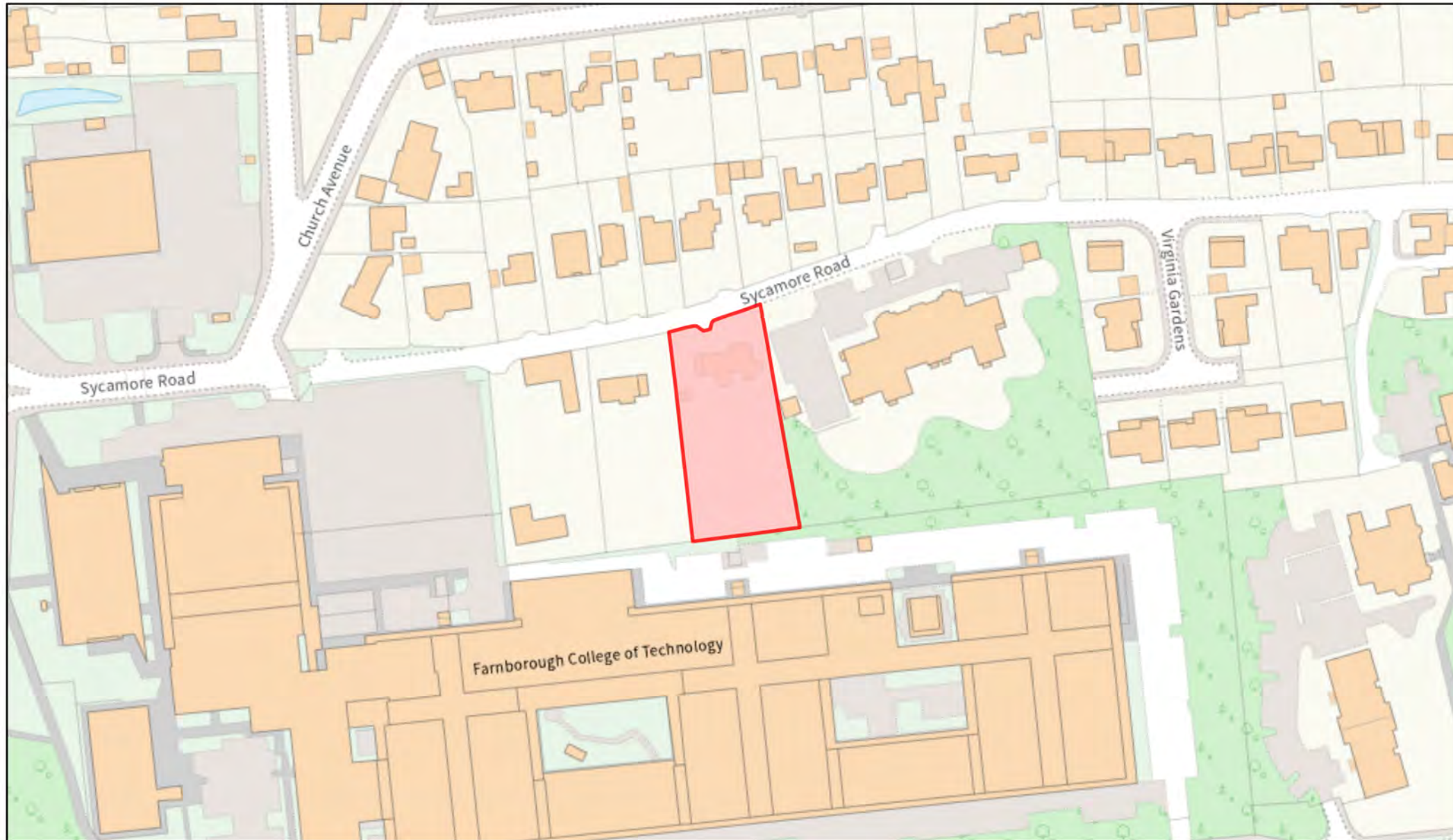


SHELAA ID: 13



N





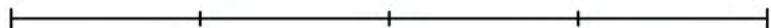
N

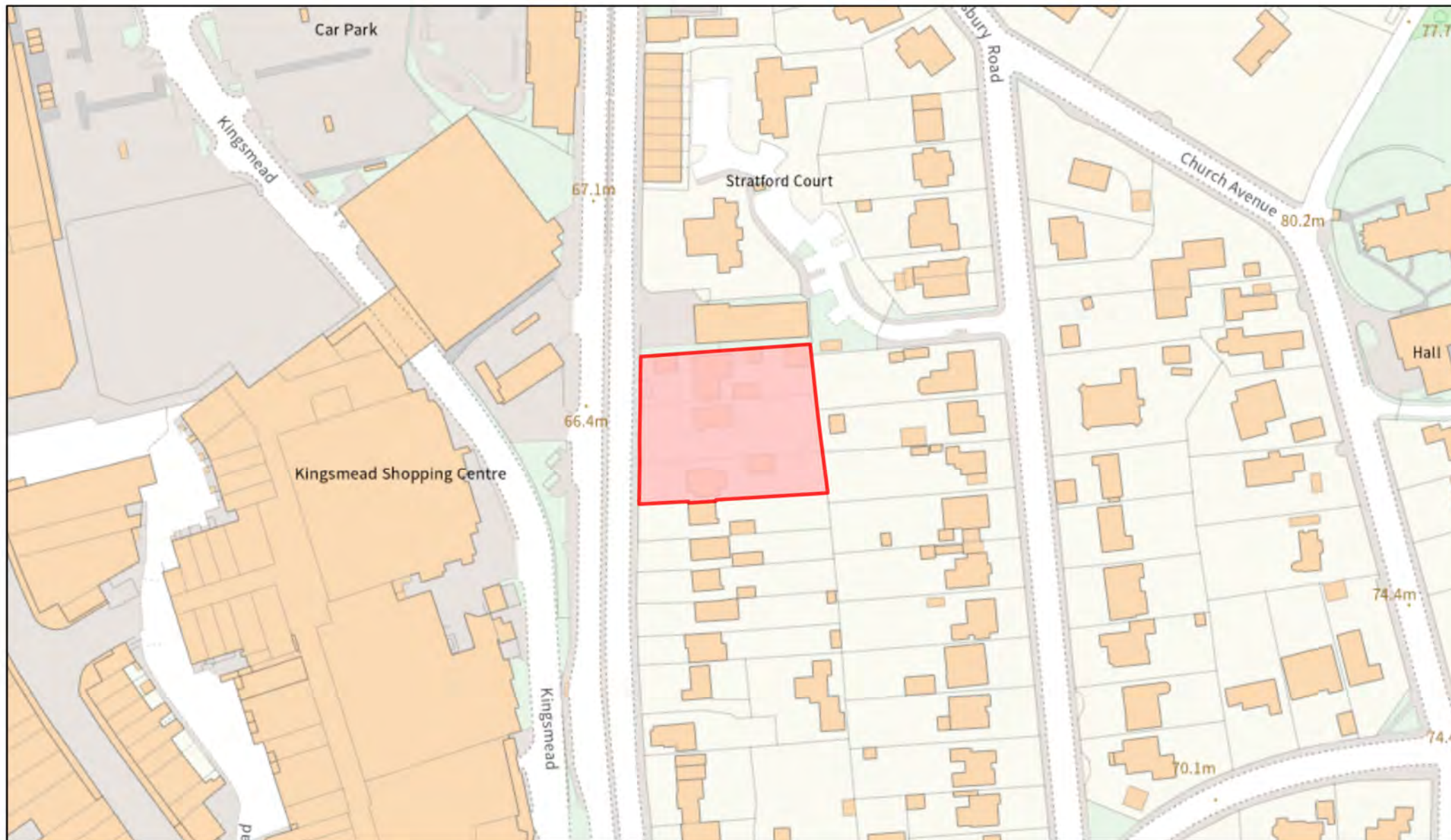


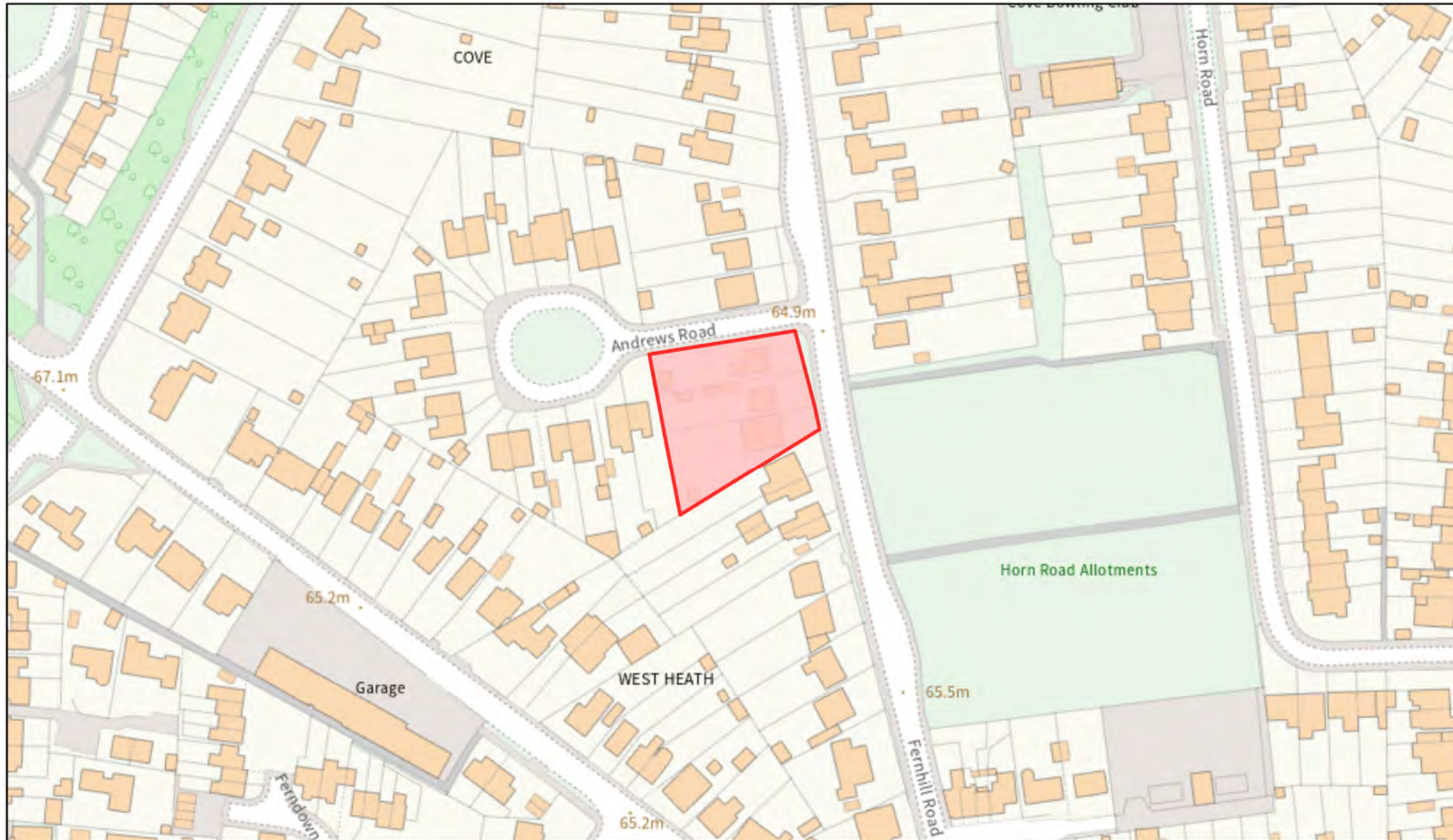
0

80

160 Metres







N



0 80 160 Metres

9-11 Elmsleigh Road, Farnborough

SHELAA ID: 65



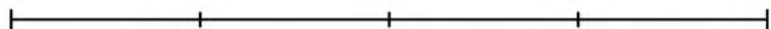
N

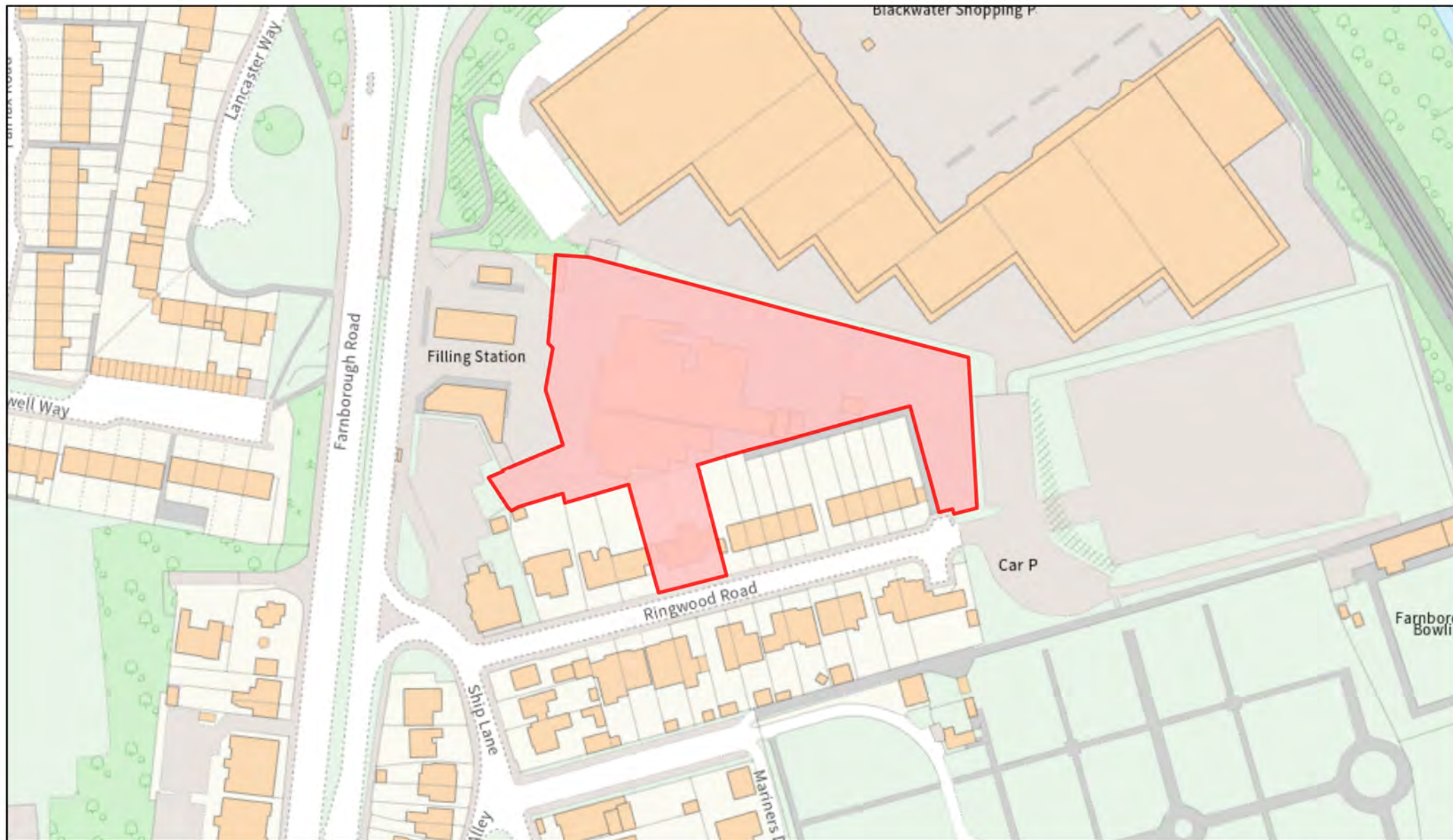


0

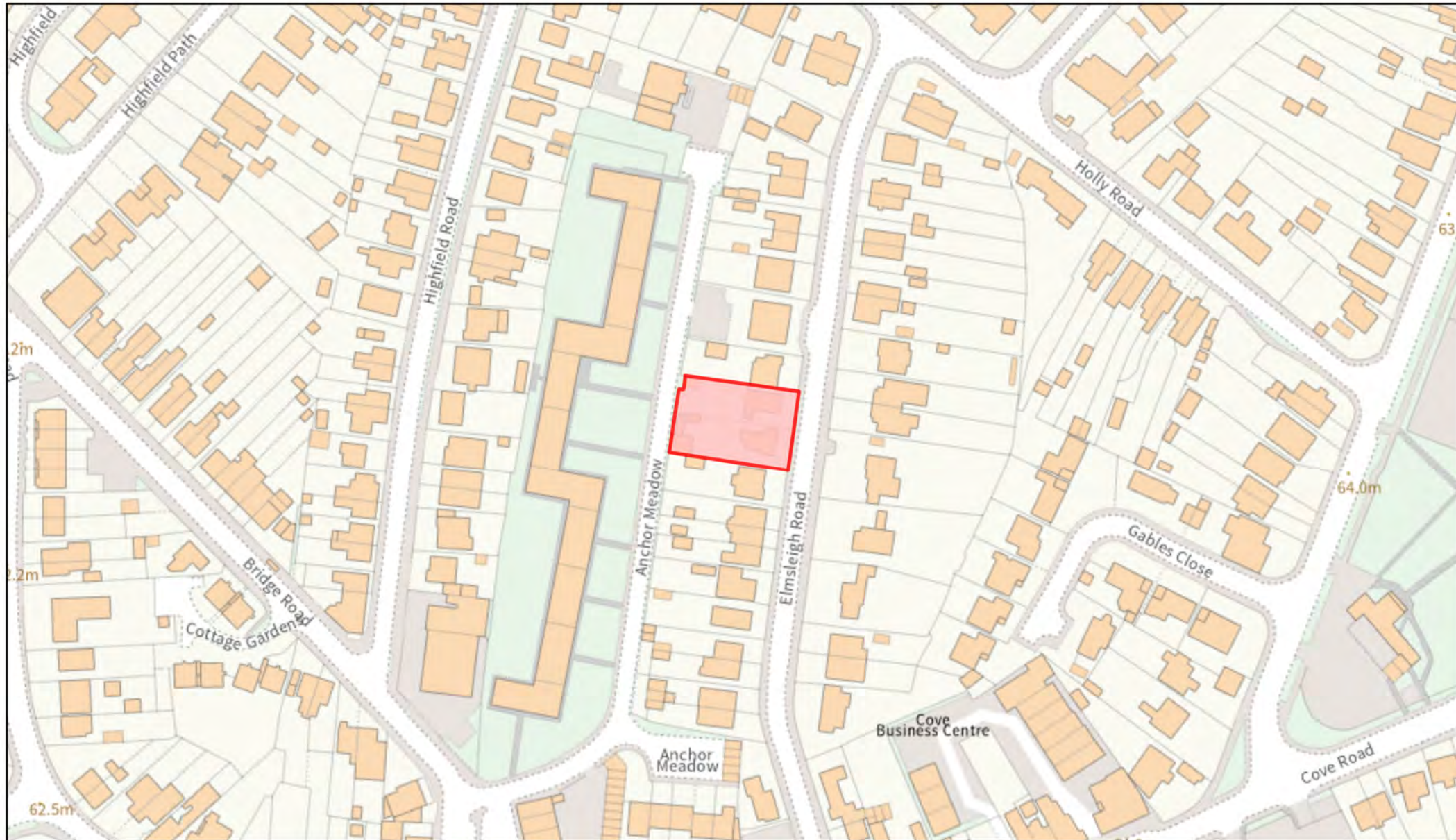
80

160 Metres





0 80 160 Metres



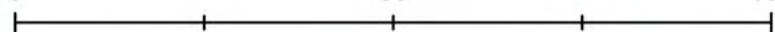
N



0

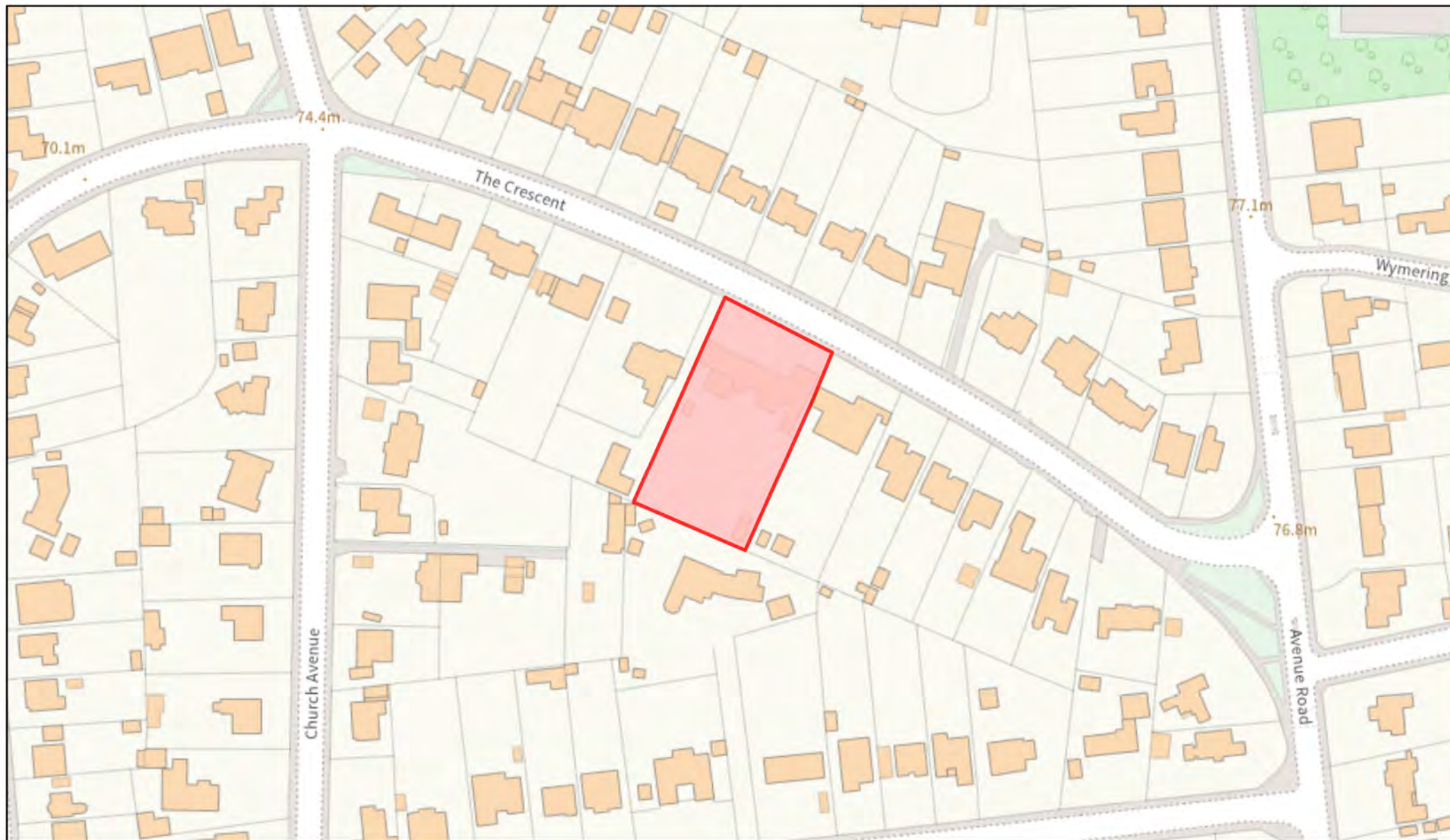
80

160 Metres



32 The Crescent, Farnborough

SHELAA ID: 76



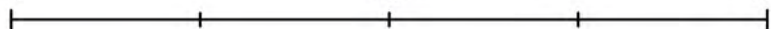
N

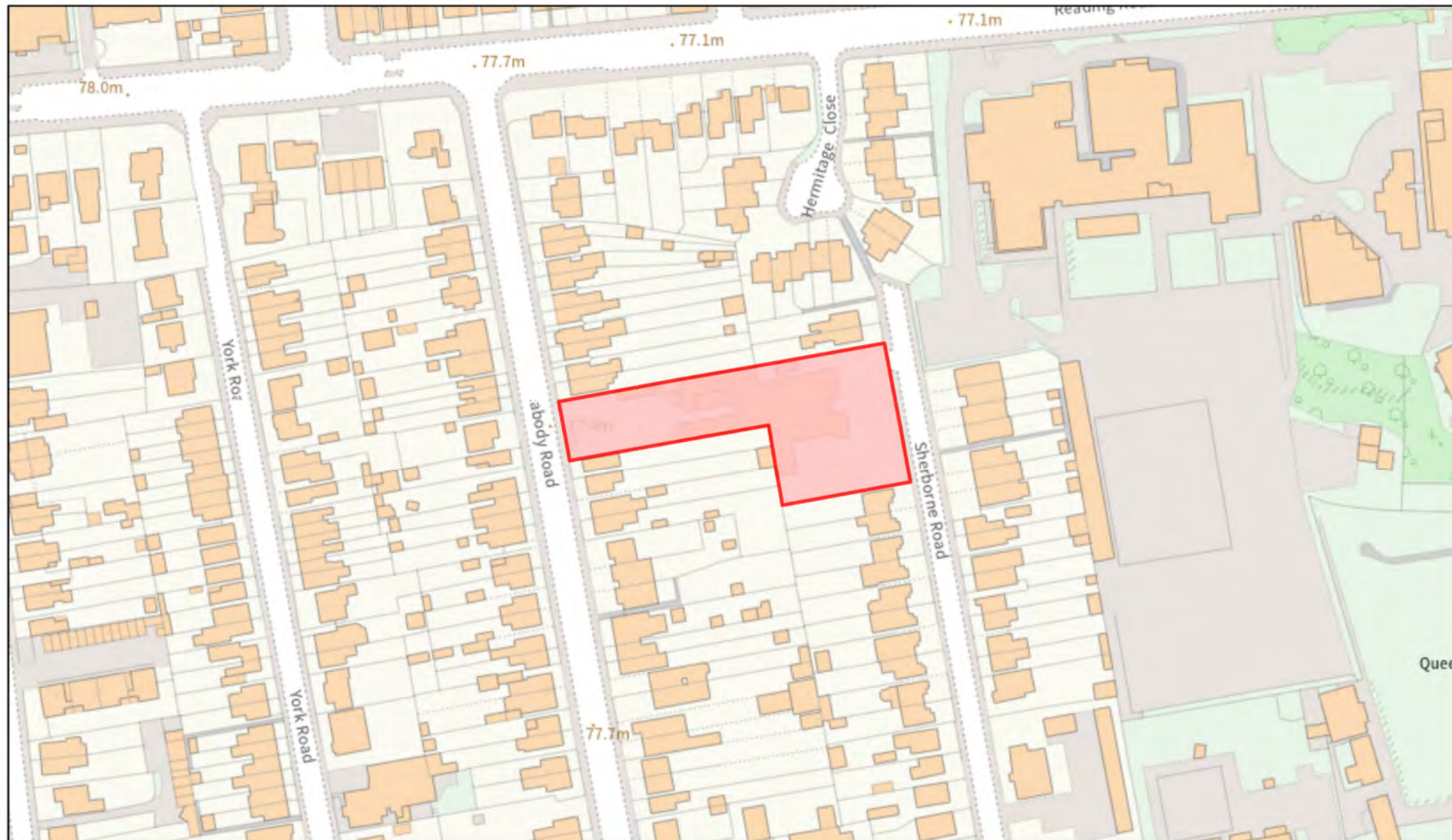


0

80

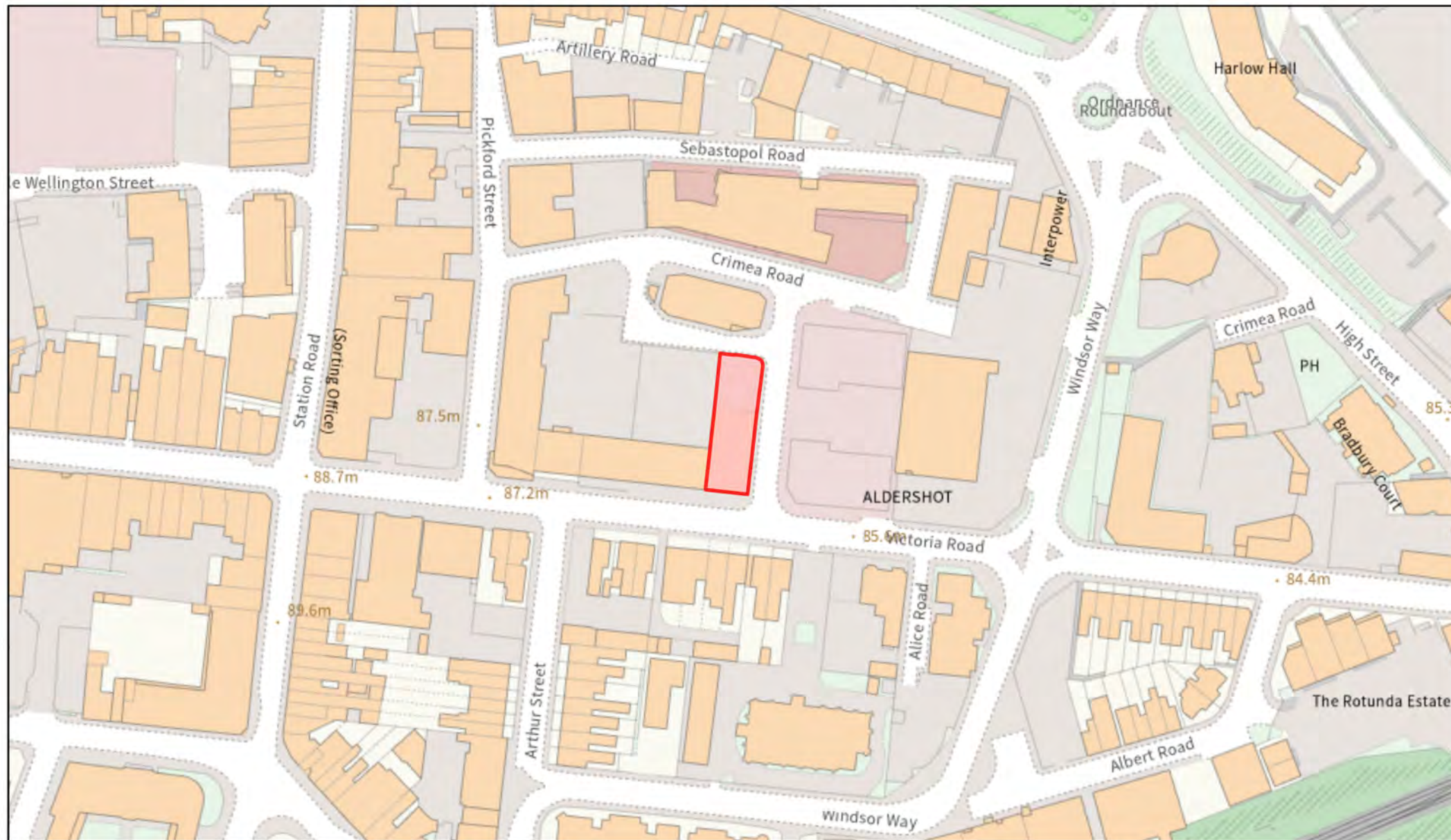
160 Metres





74-76 Victoria Road, Aldershot

SHELAA ID: 85



N





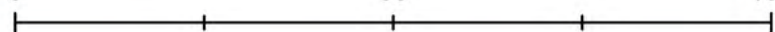
N



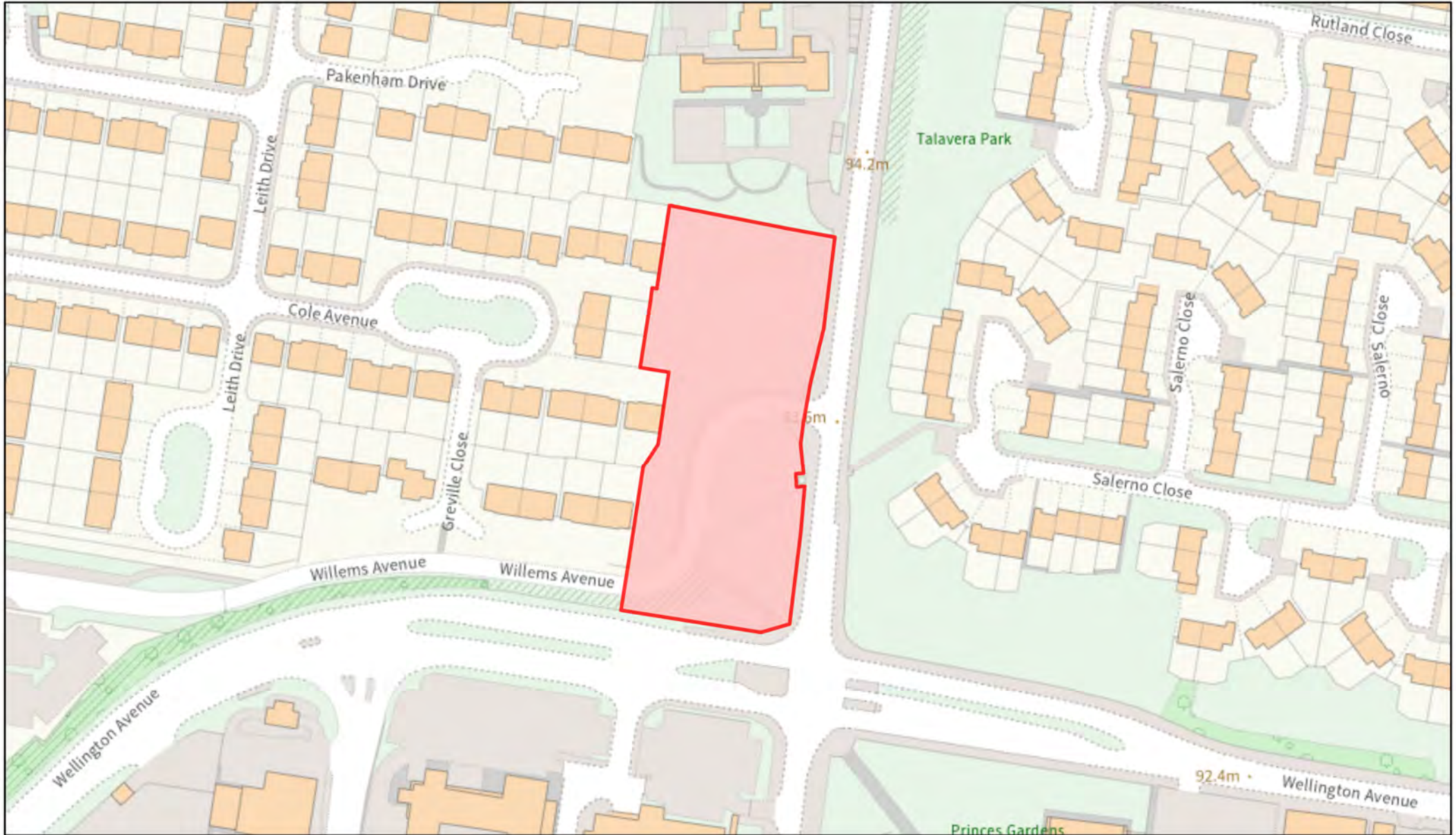
0

80

160 Metres



SHELAA ID: 97



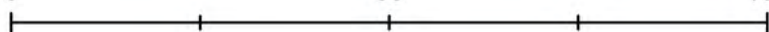
N



0

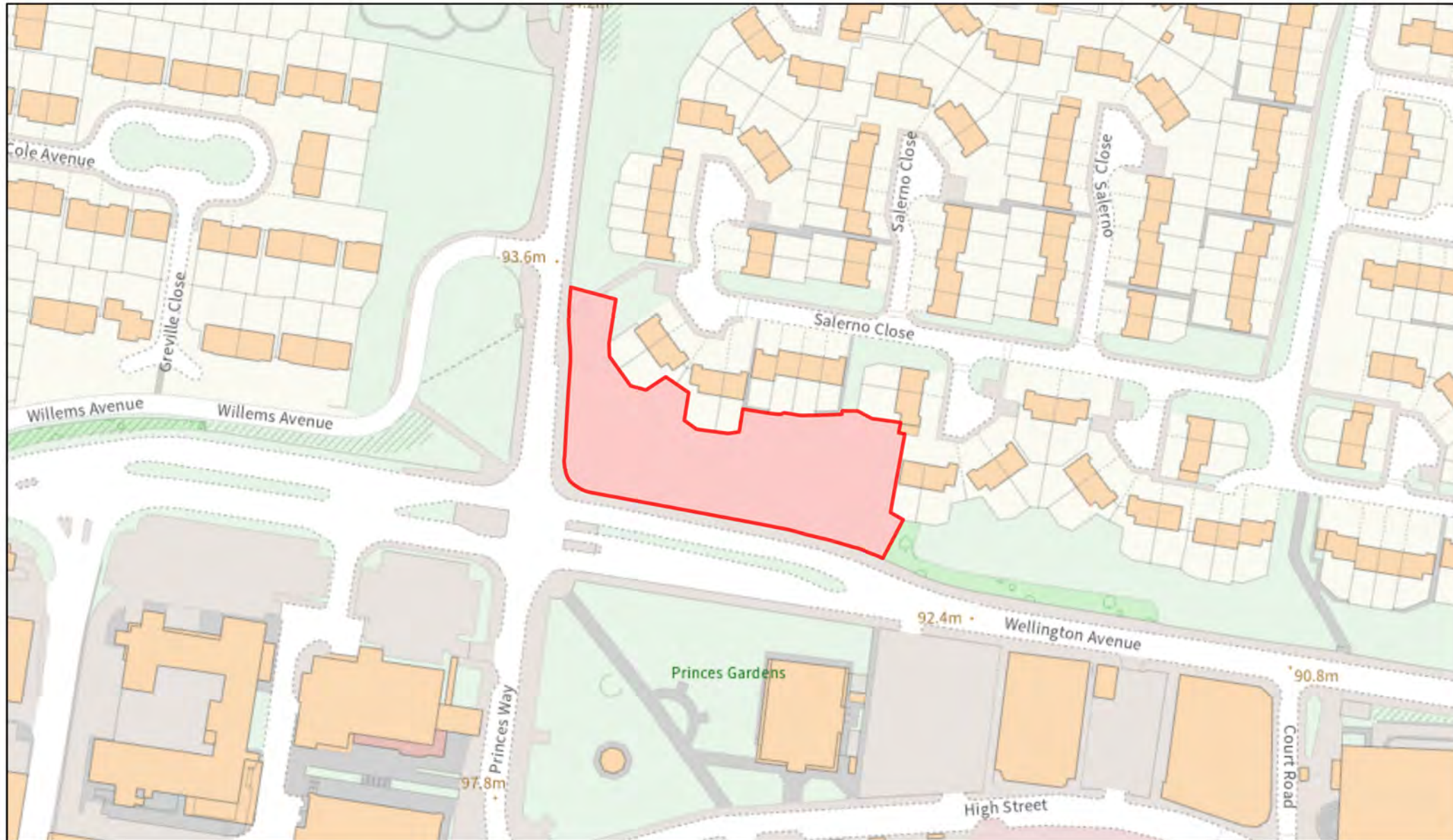
80

160 Metres



Open Space at Salerno Close, Aldershot

SHELAA ID: 98




N



12-14 Union Street, Aldershot

SHELAA ID: 100



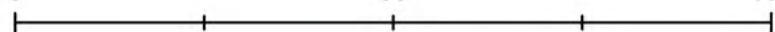
N



0

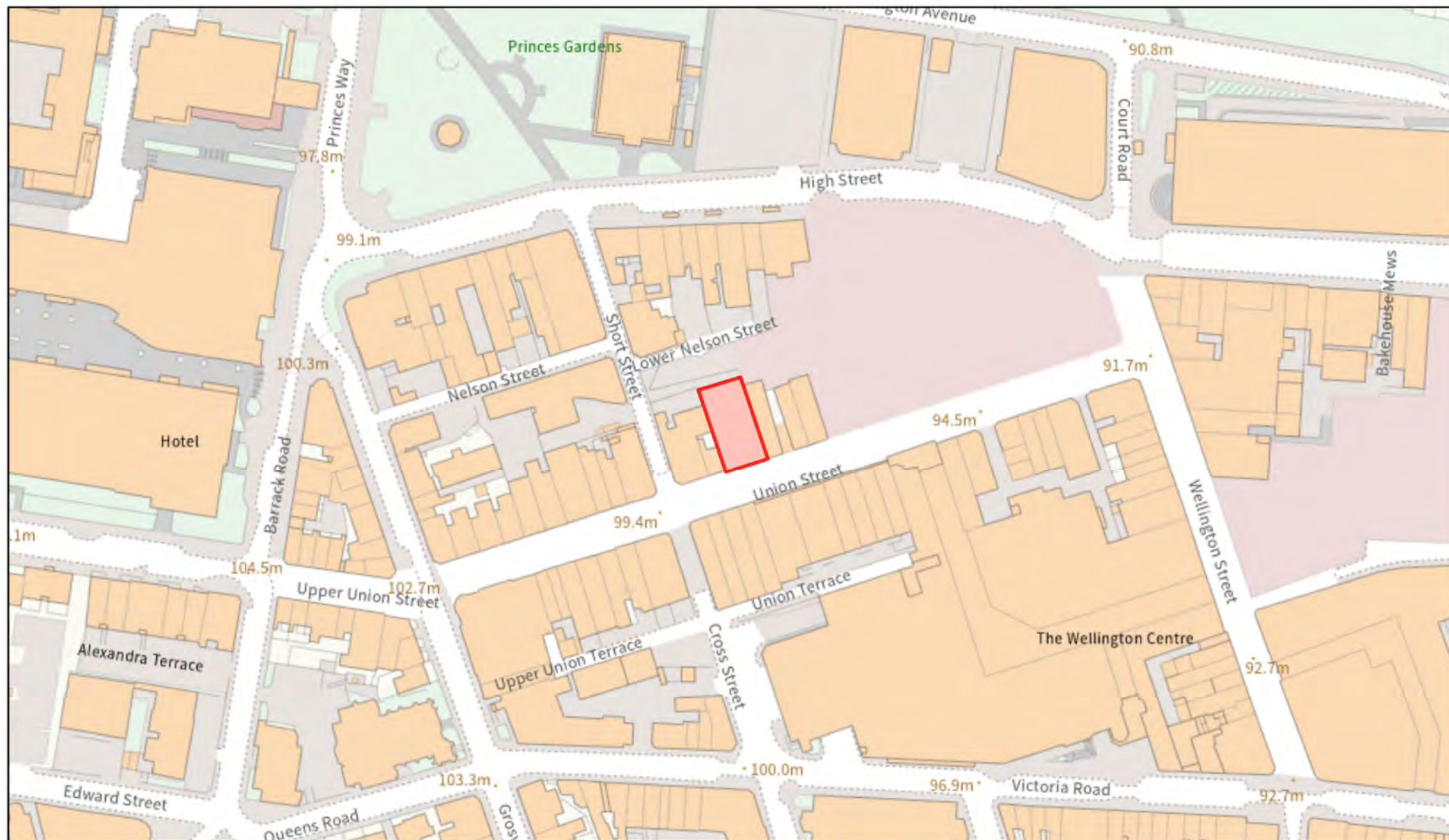
80

160 Metres



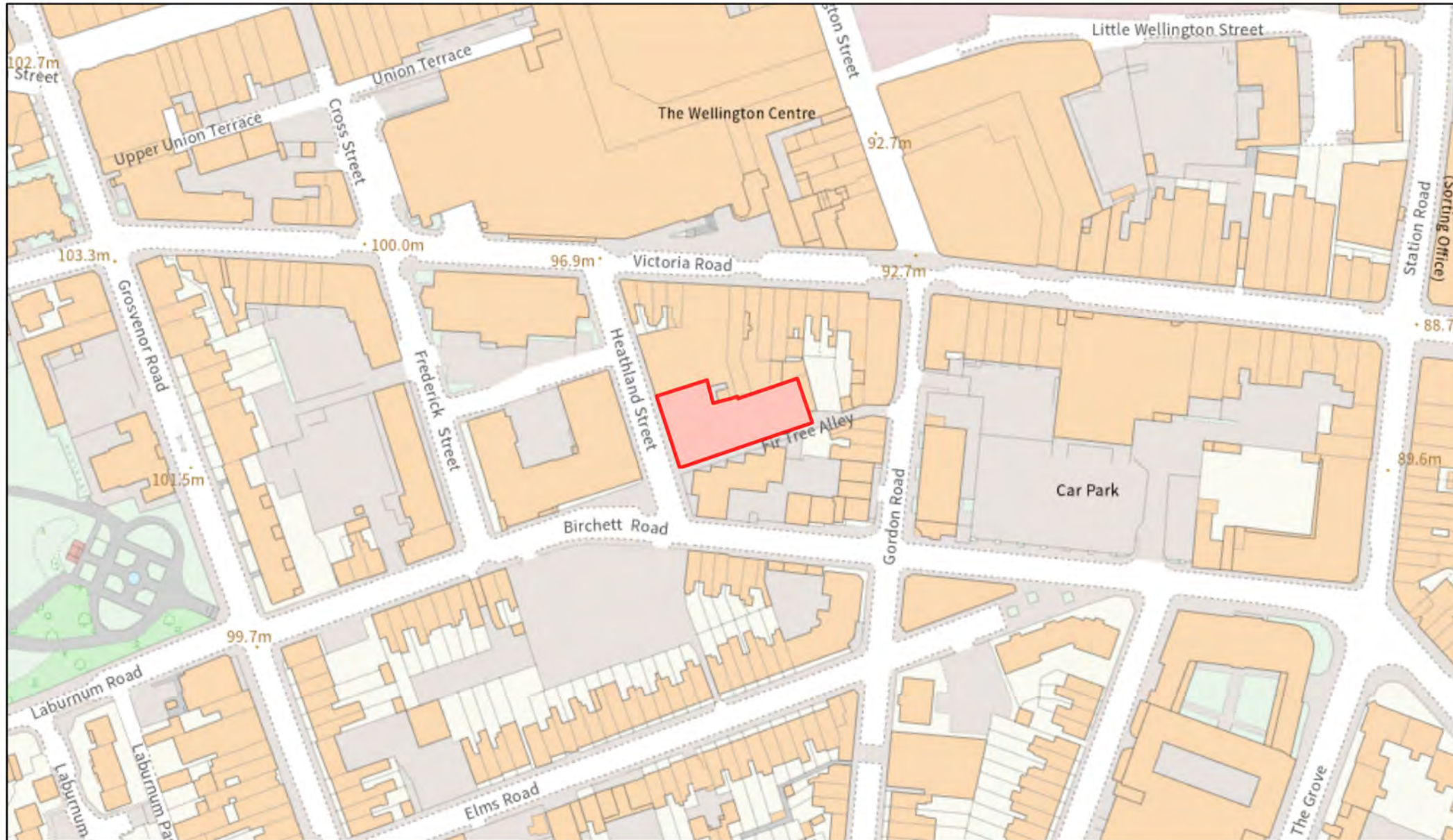
28-30 Union Street, Aldershot

SHELAA ID: 101



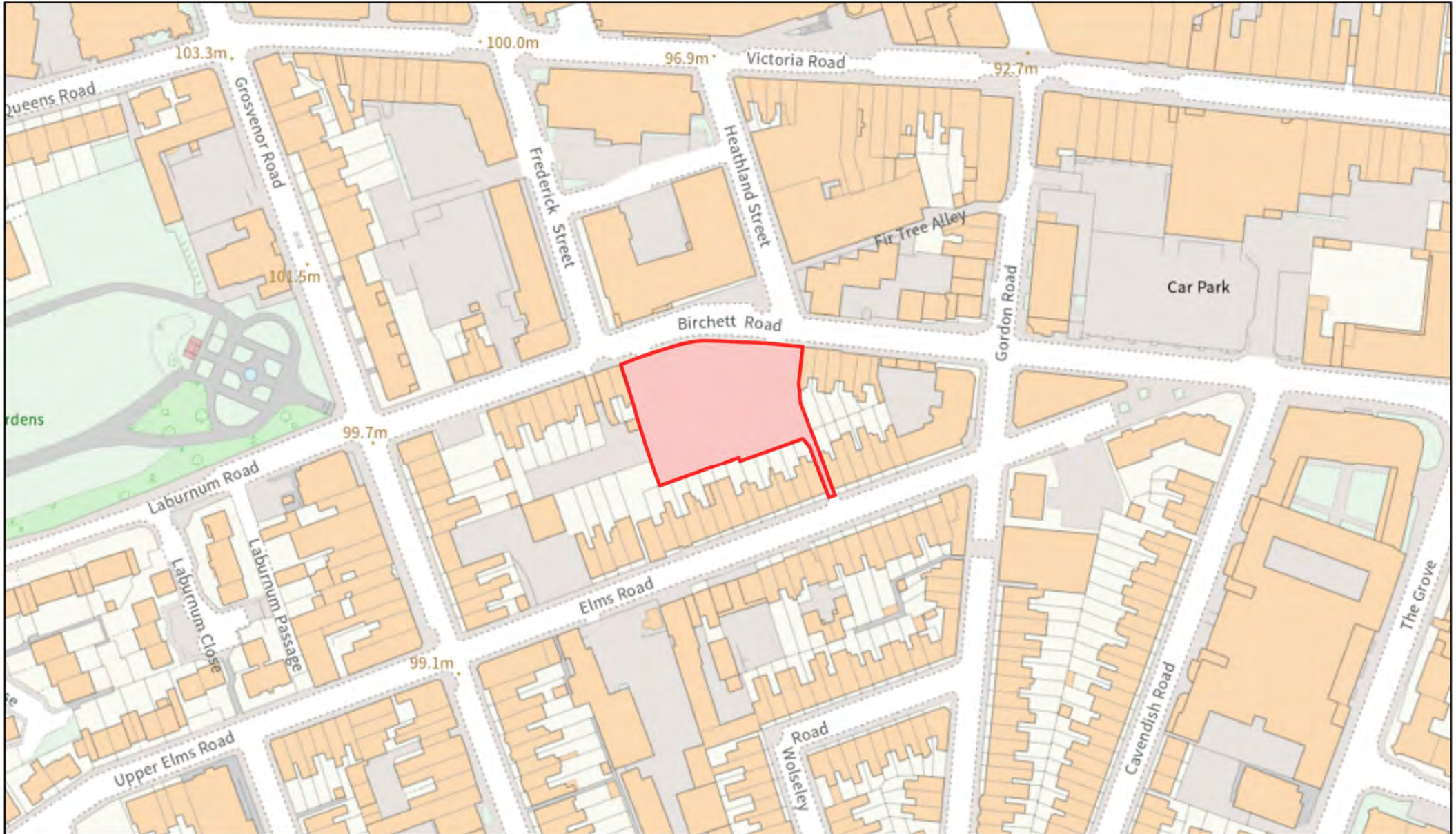
2-4 Heathland Street, Aldershot

SHELAA ID: 104



N

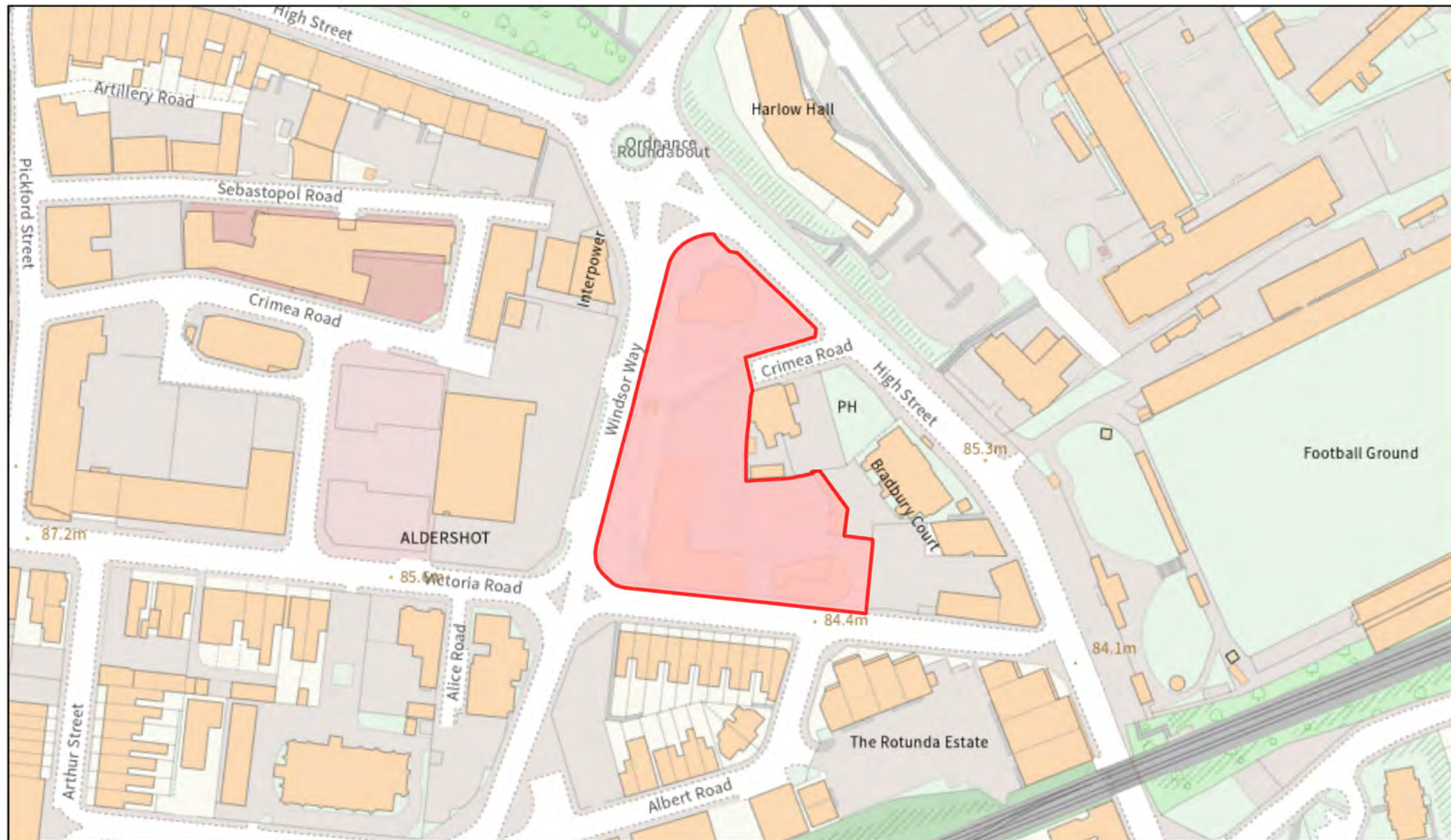




N





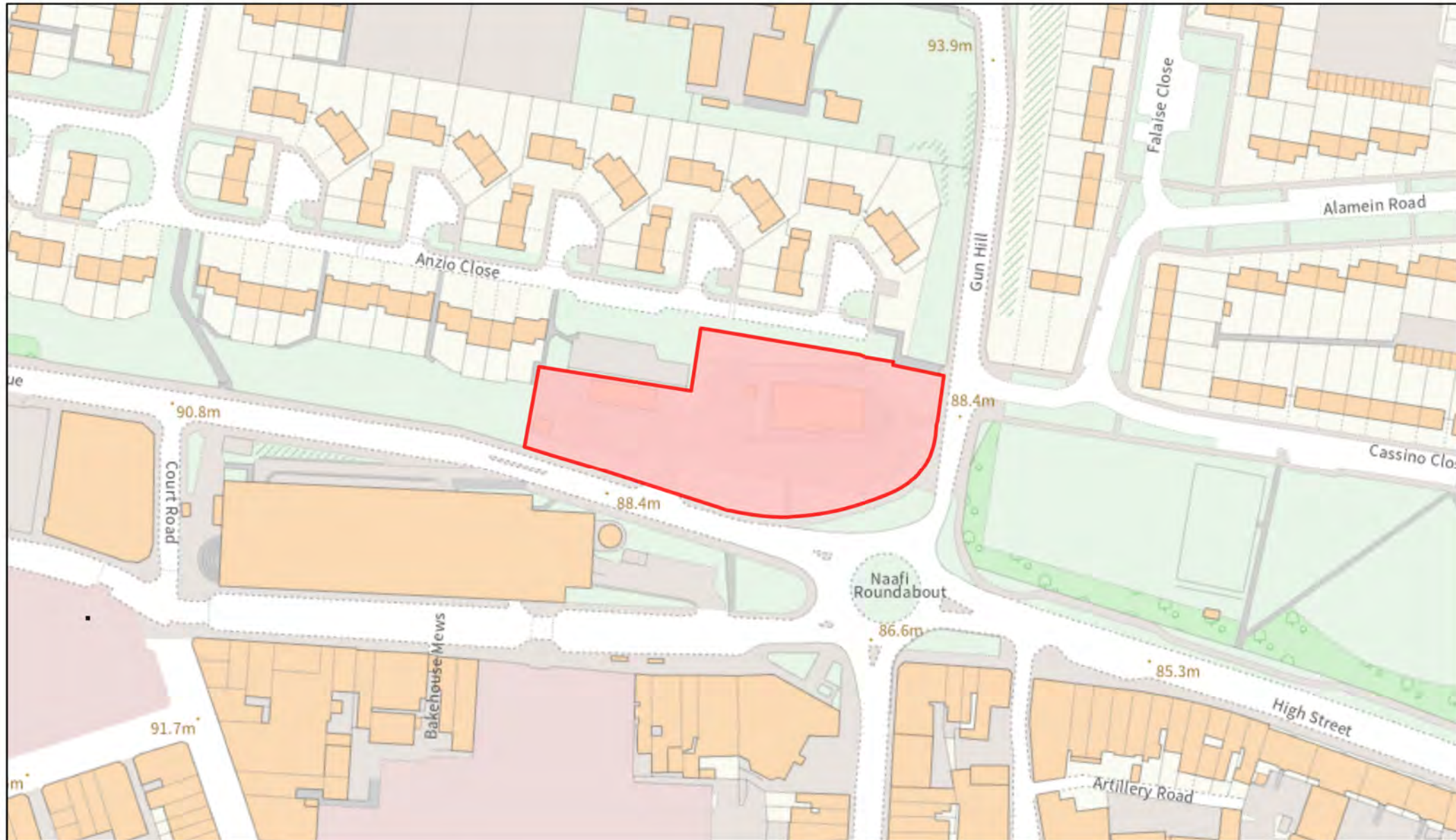


N



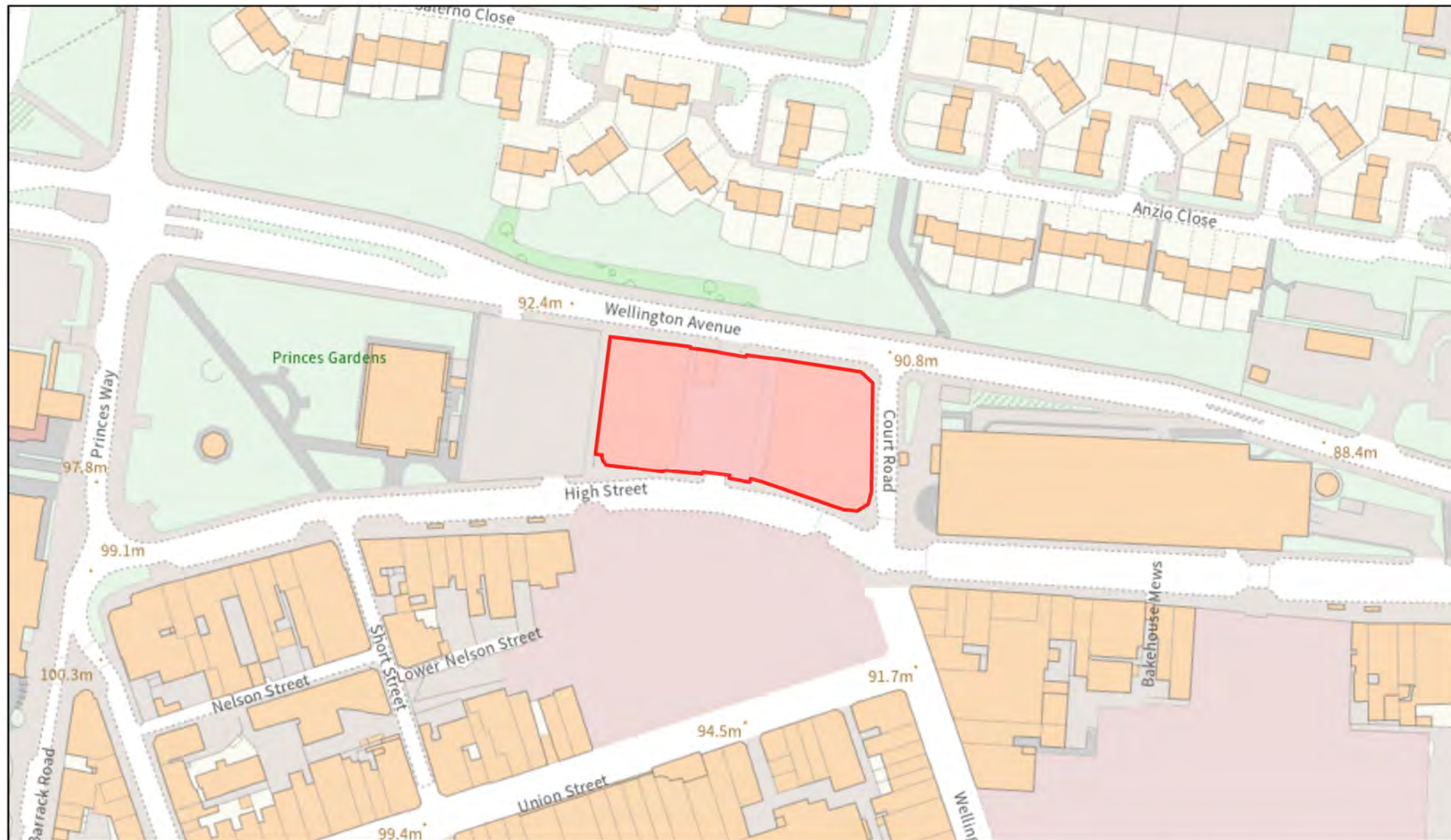
1 Wellington Avenue and Car Wash, Aldershot

SHELAA ID: 117



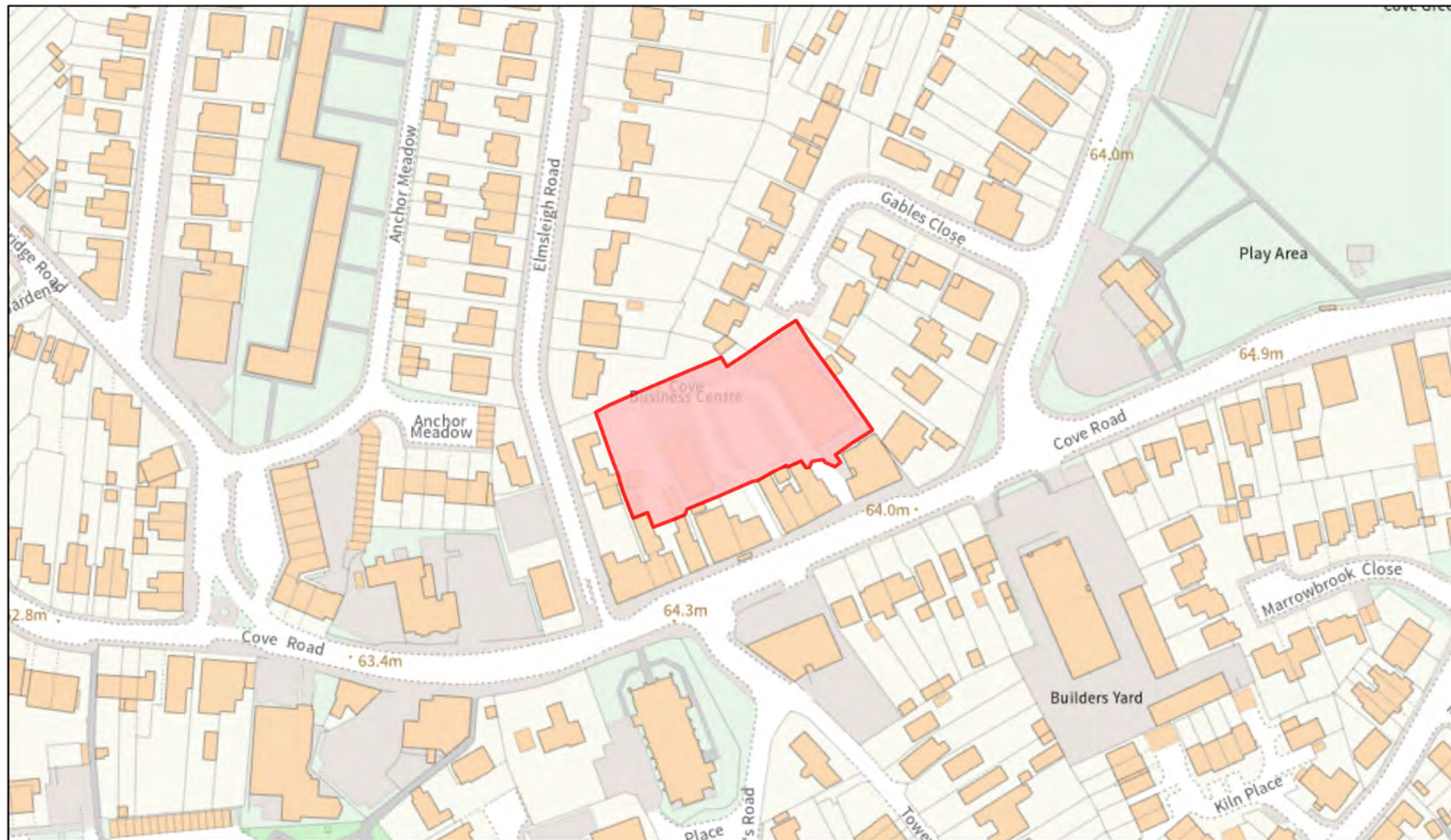
N





Land to Rear of 26-68 Cove Road, Farnborough

SHELAA ID: 128

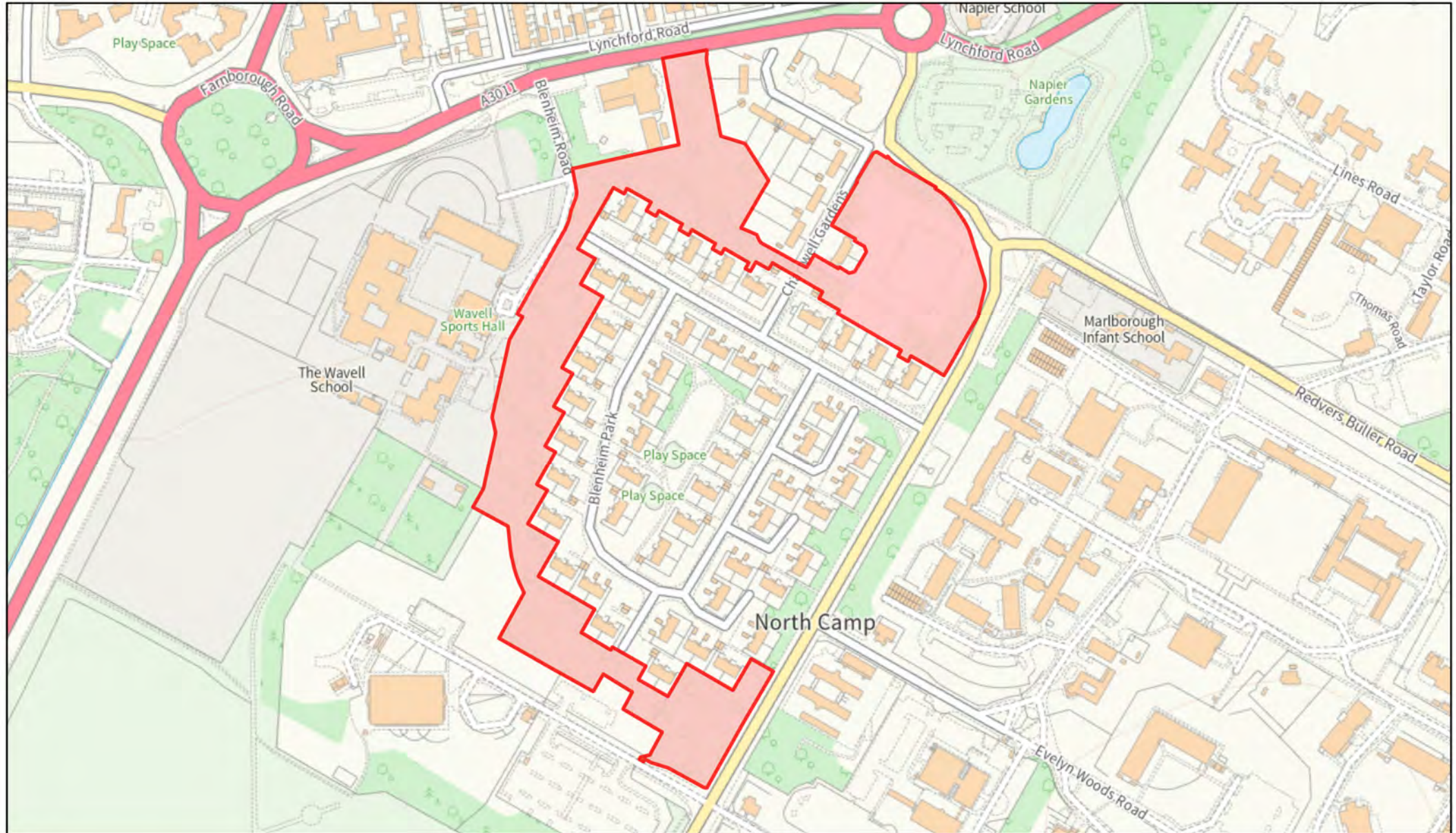


N



SHELAA ID: 202





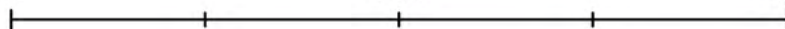
N



0

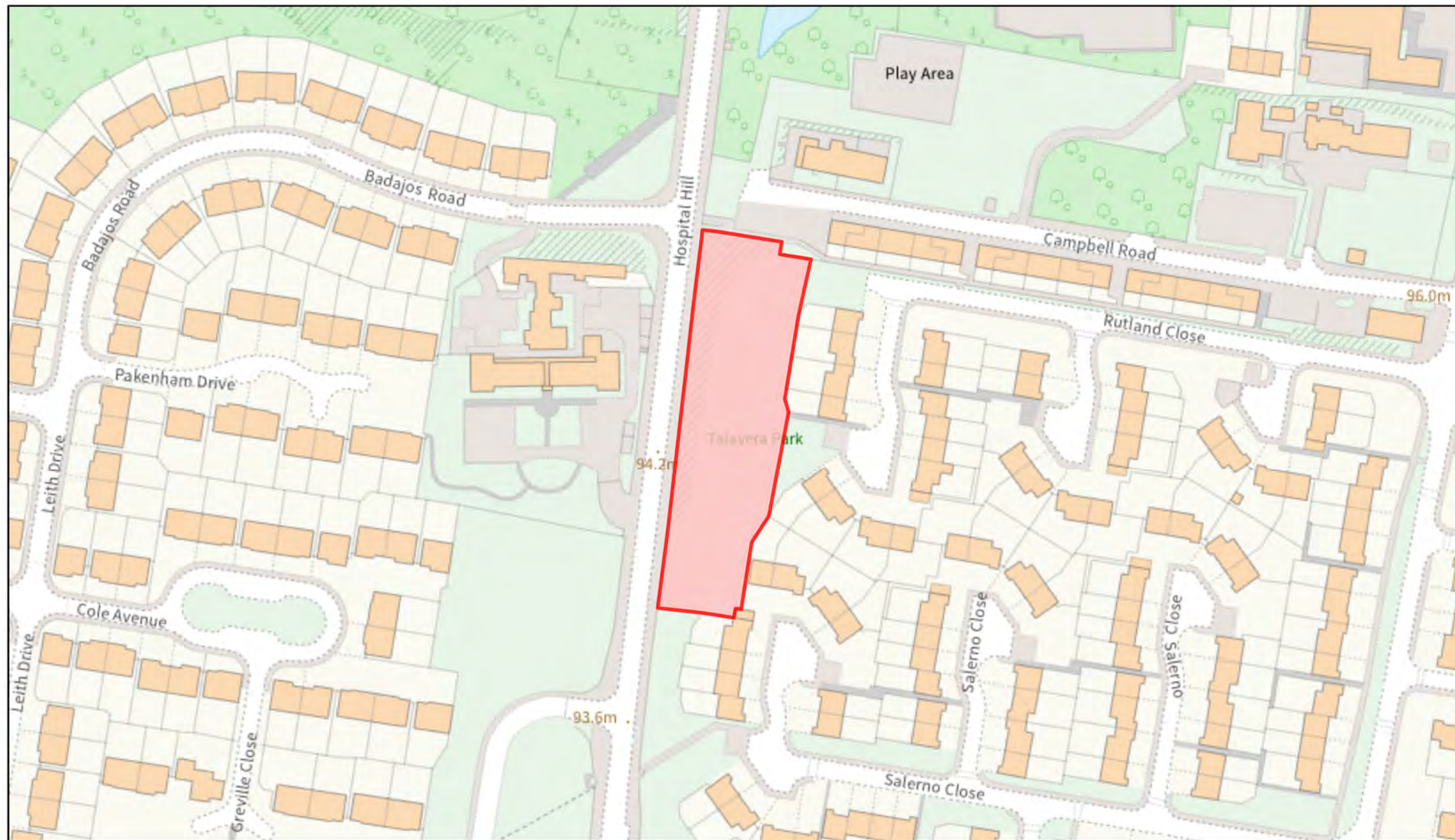
200

400 Metres



Talavera Park, Aldershot

SHELAA ID: 208



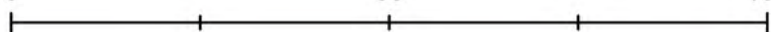
N



0

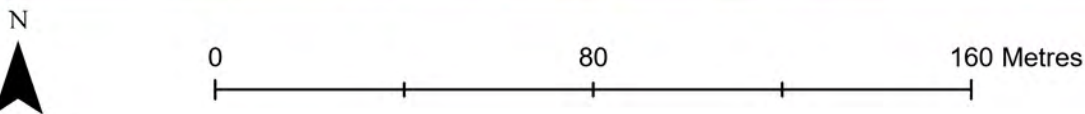
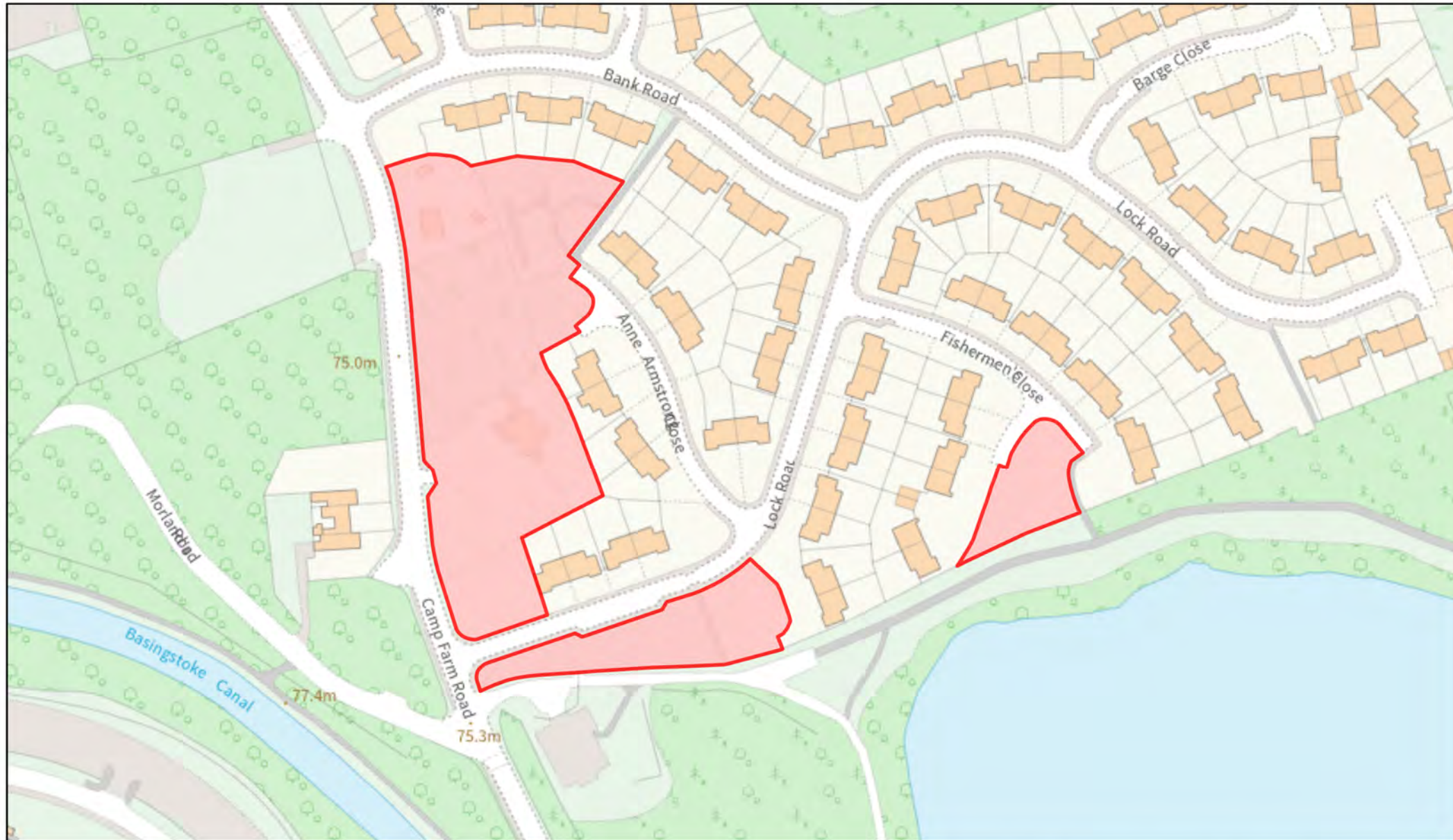
80

160 Metres



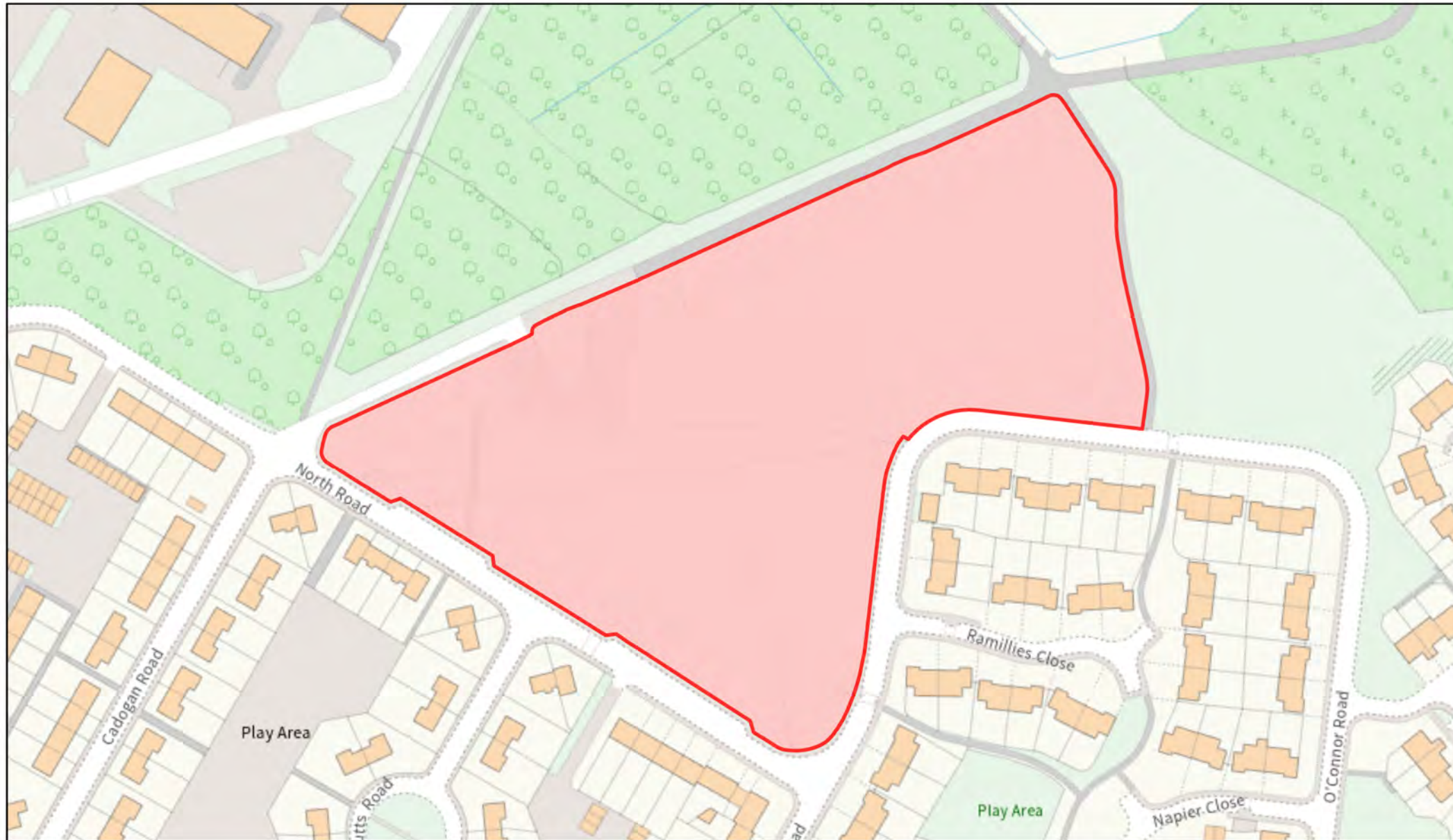
Land off Camp Farm Road, Aldershot

SHELAA ID: 209



Ramillies Park, North Road, Aldershot

SHELAA ID: 211



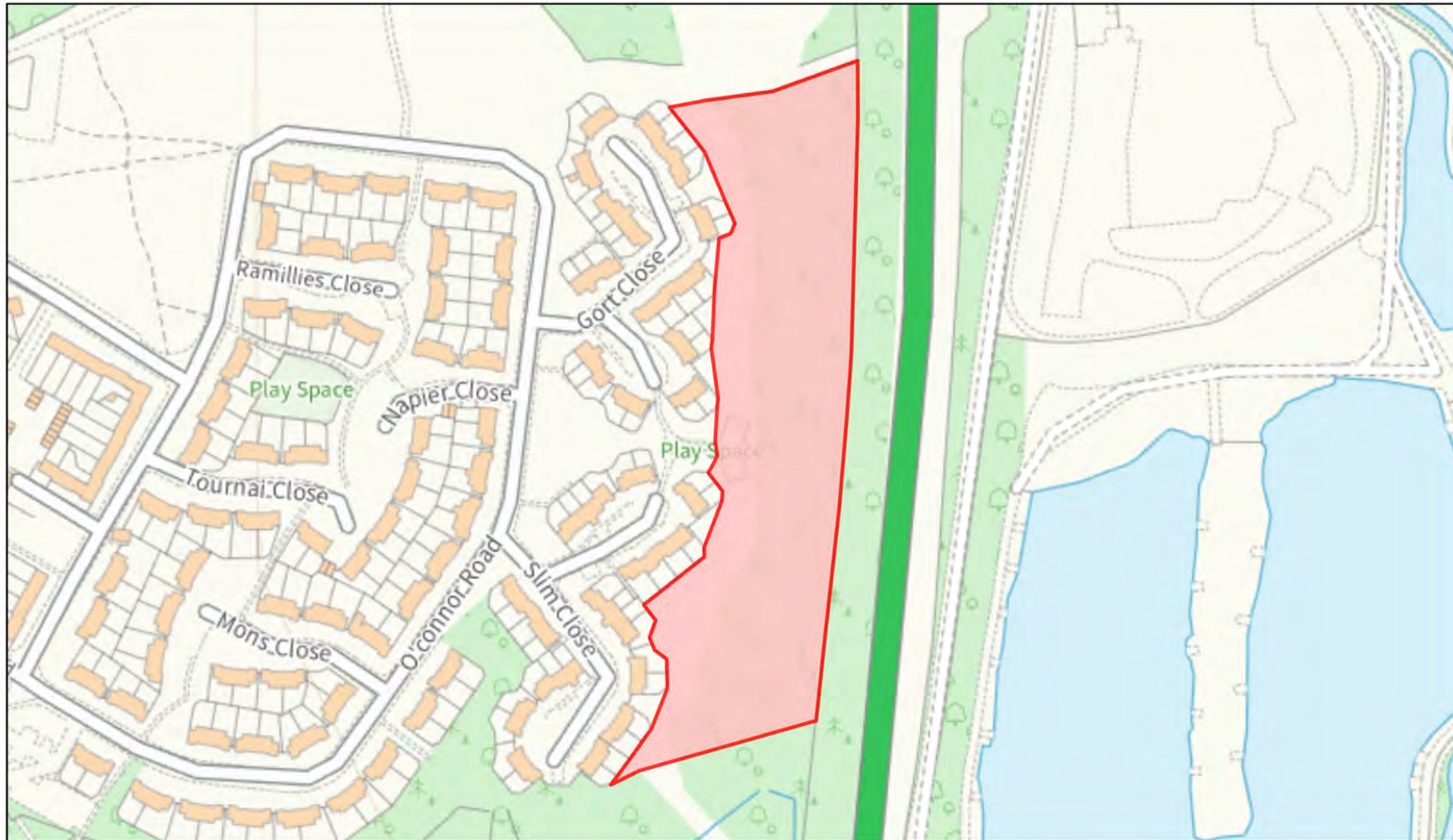
N



0

80

160 Metres



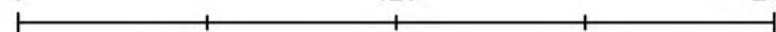
N



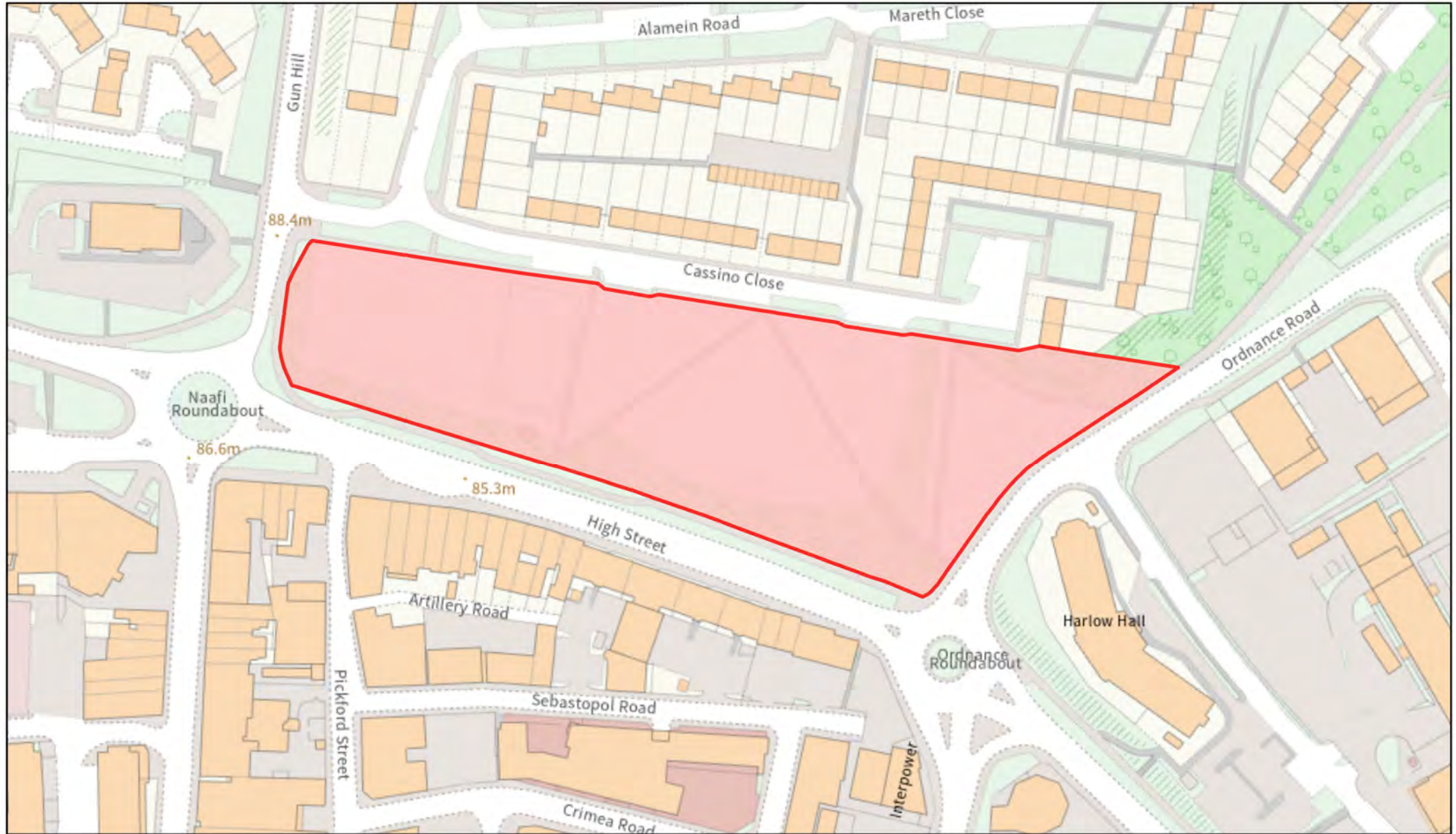
0

120

240 Metres



SHELAA ID: 213



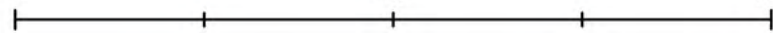
N



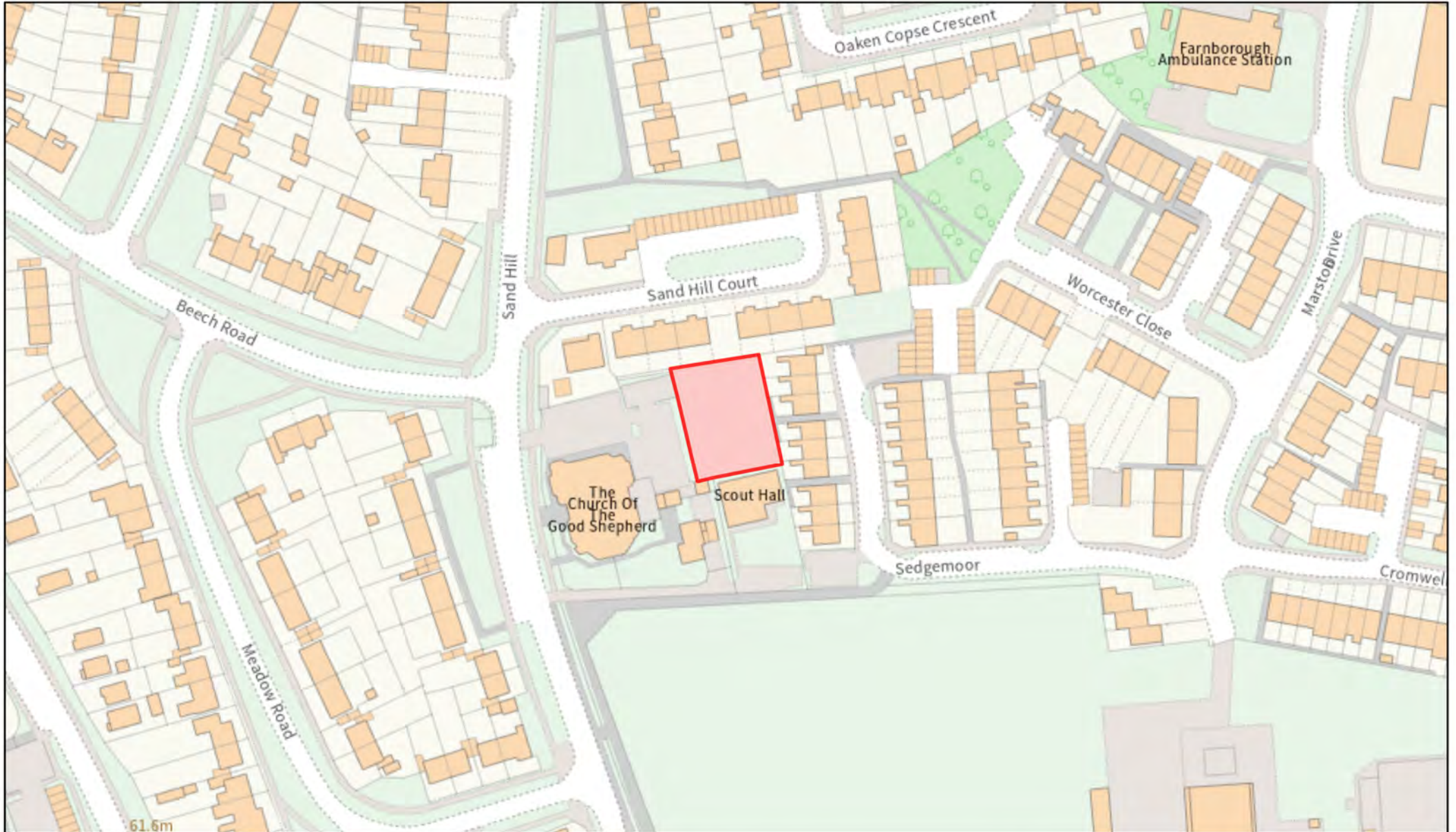
0

80

160 Metres



SHELAA ID: 216



N



0

80

160 Metres

12-14 Peabody Road, Farnborough

SHELAA ID: 241



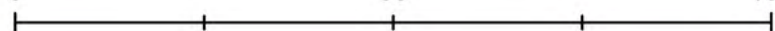
N

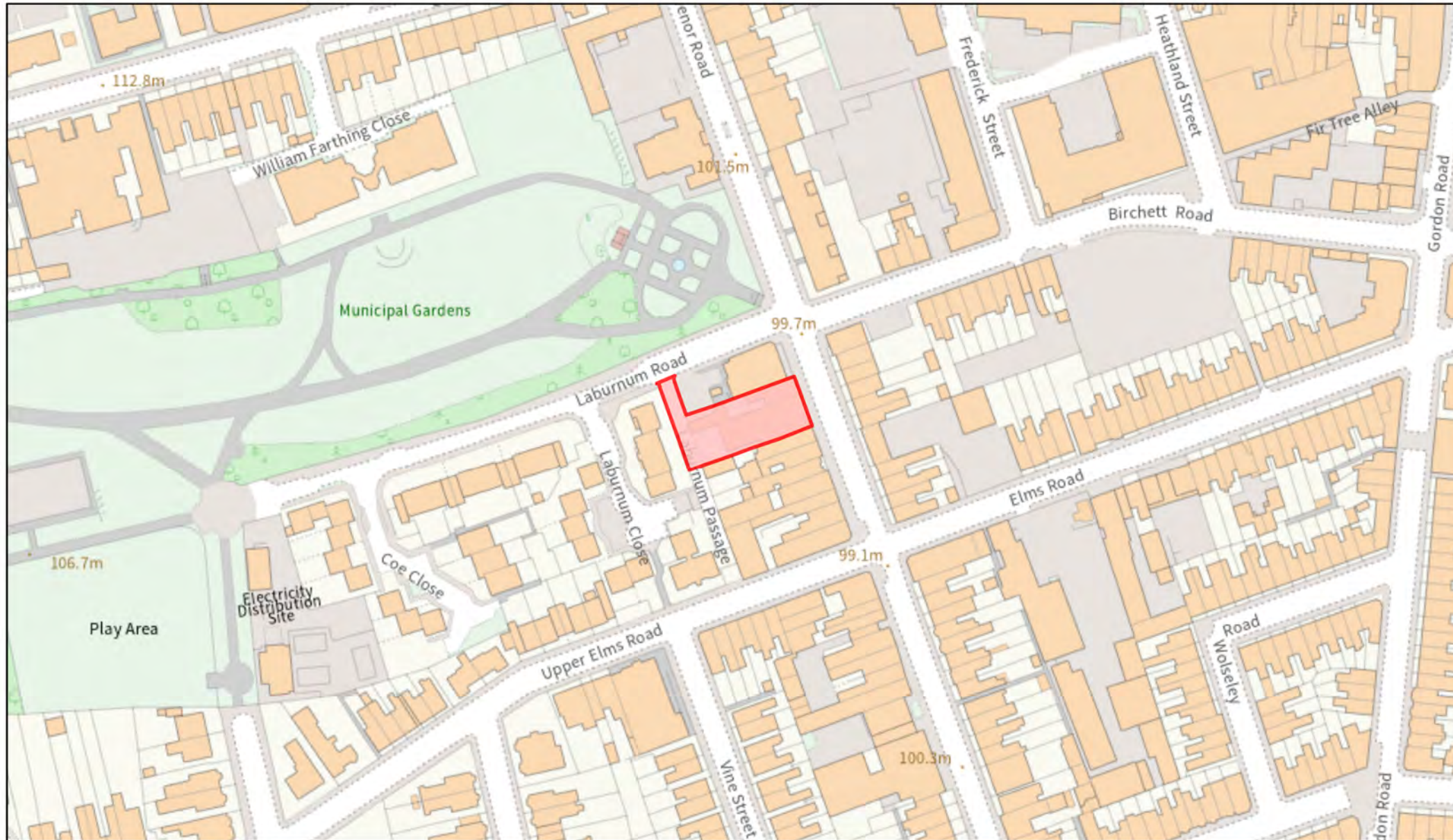


0

80

160 Metres

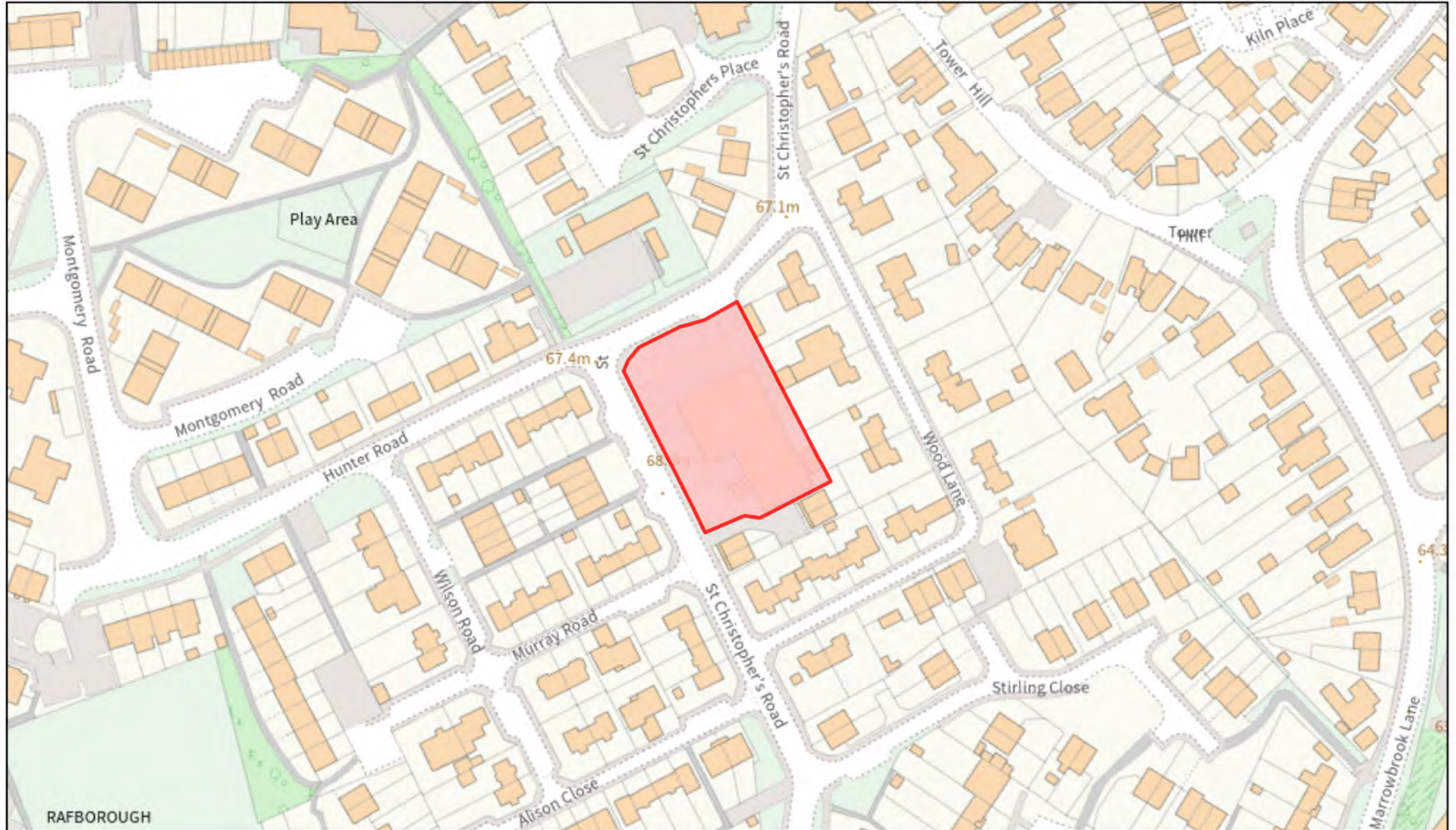




N

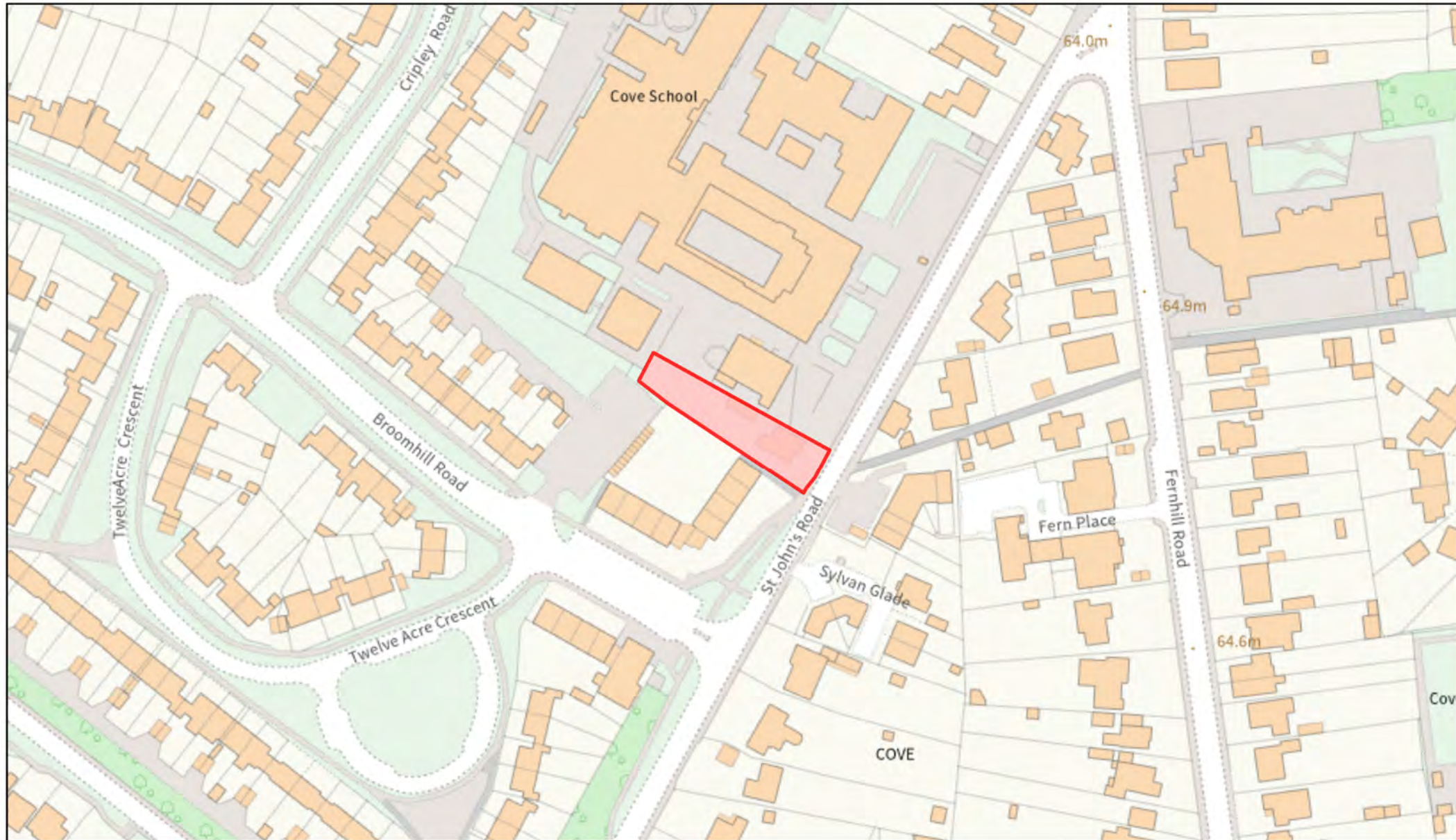


SHELAA ID: 245



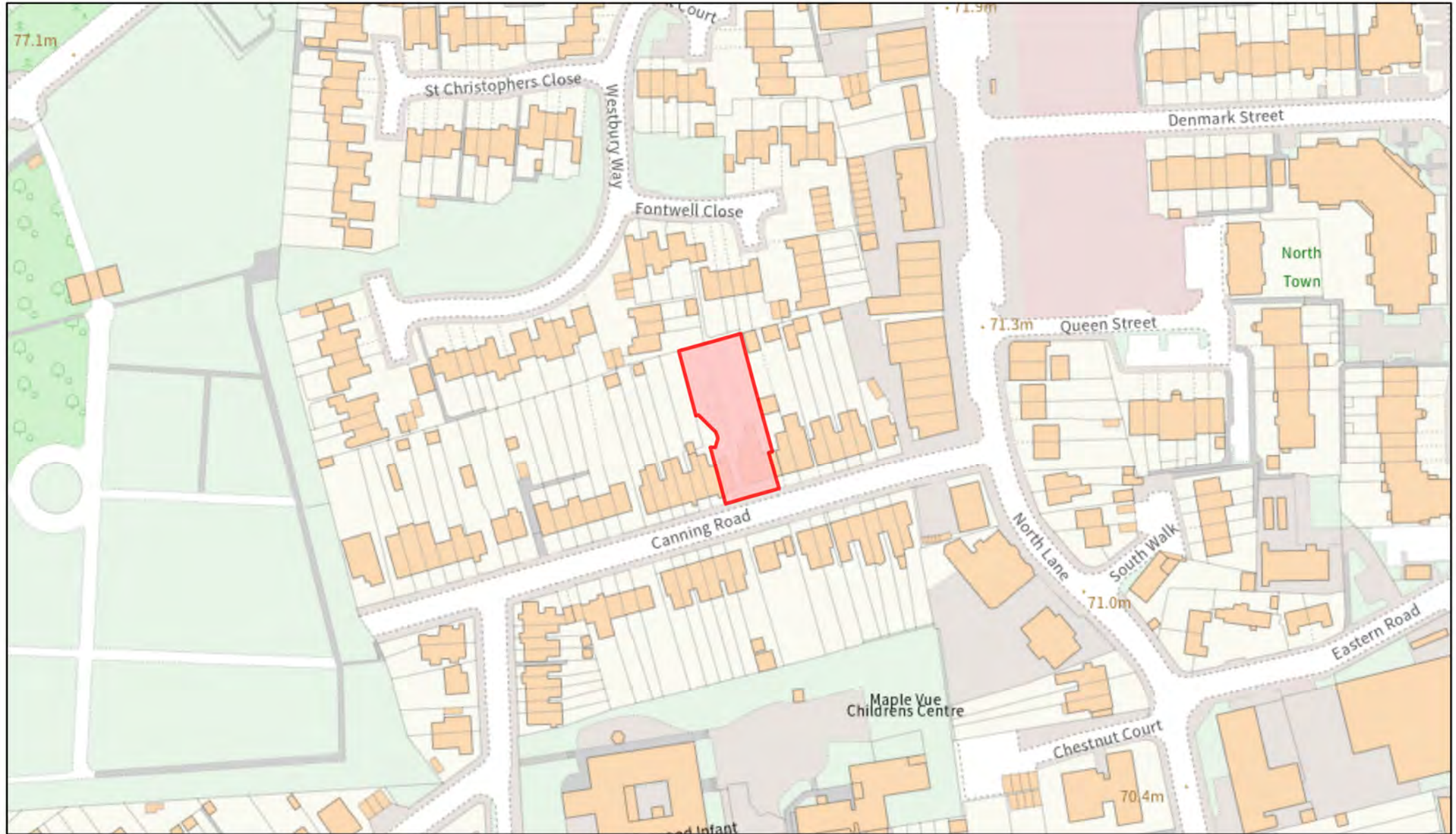
N





16, 18 and 22a Canning Road, Aldershot

SHELAA ID: 252

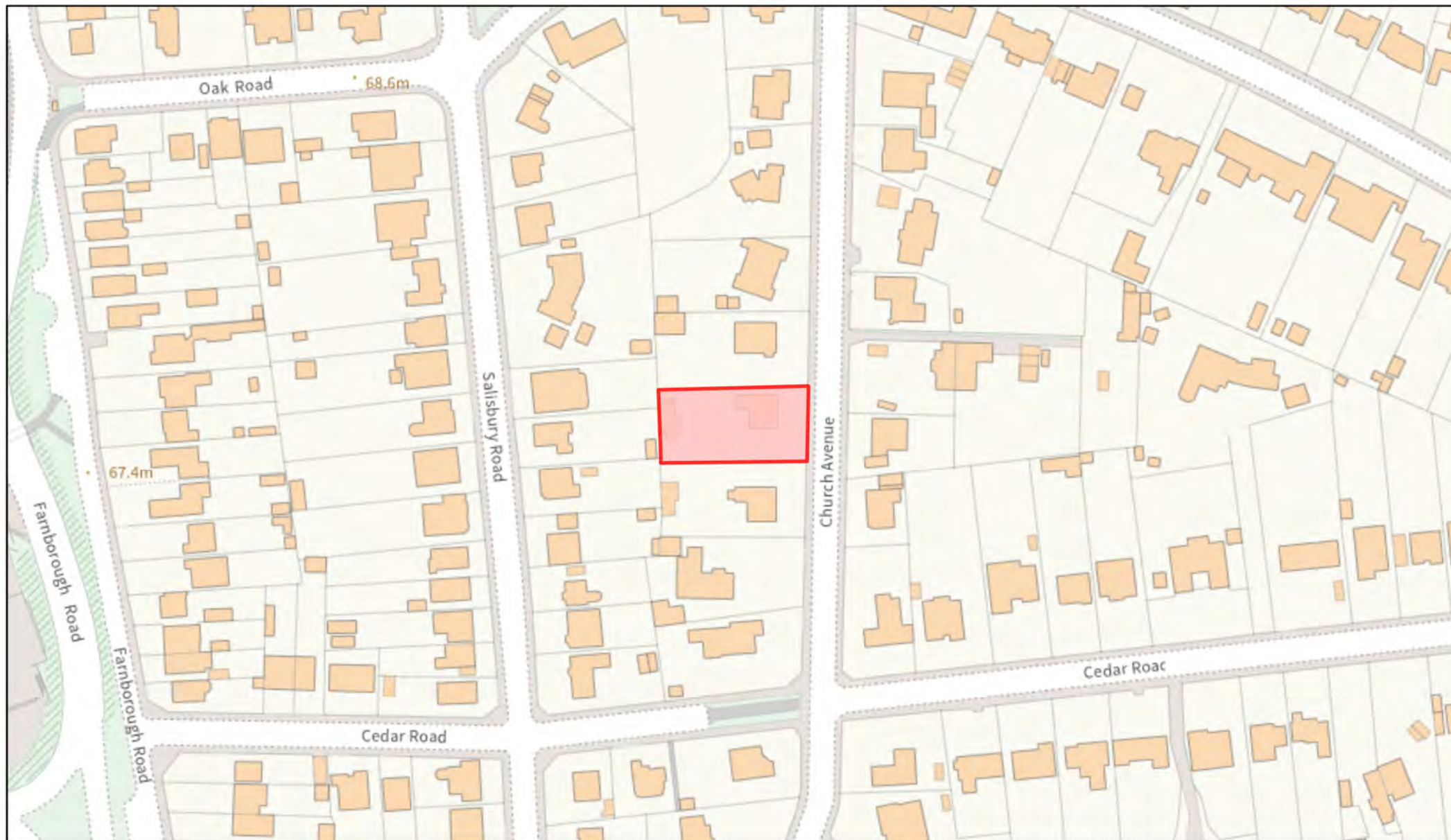


N

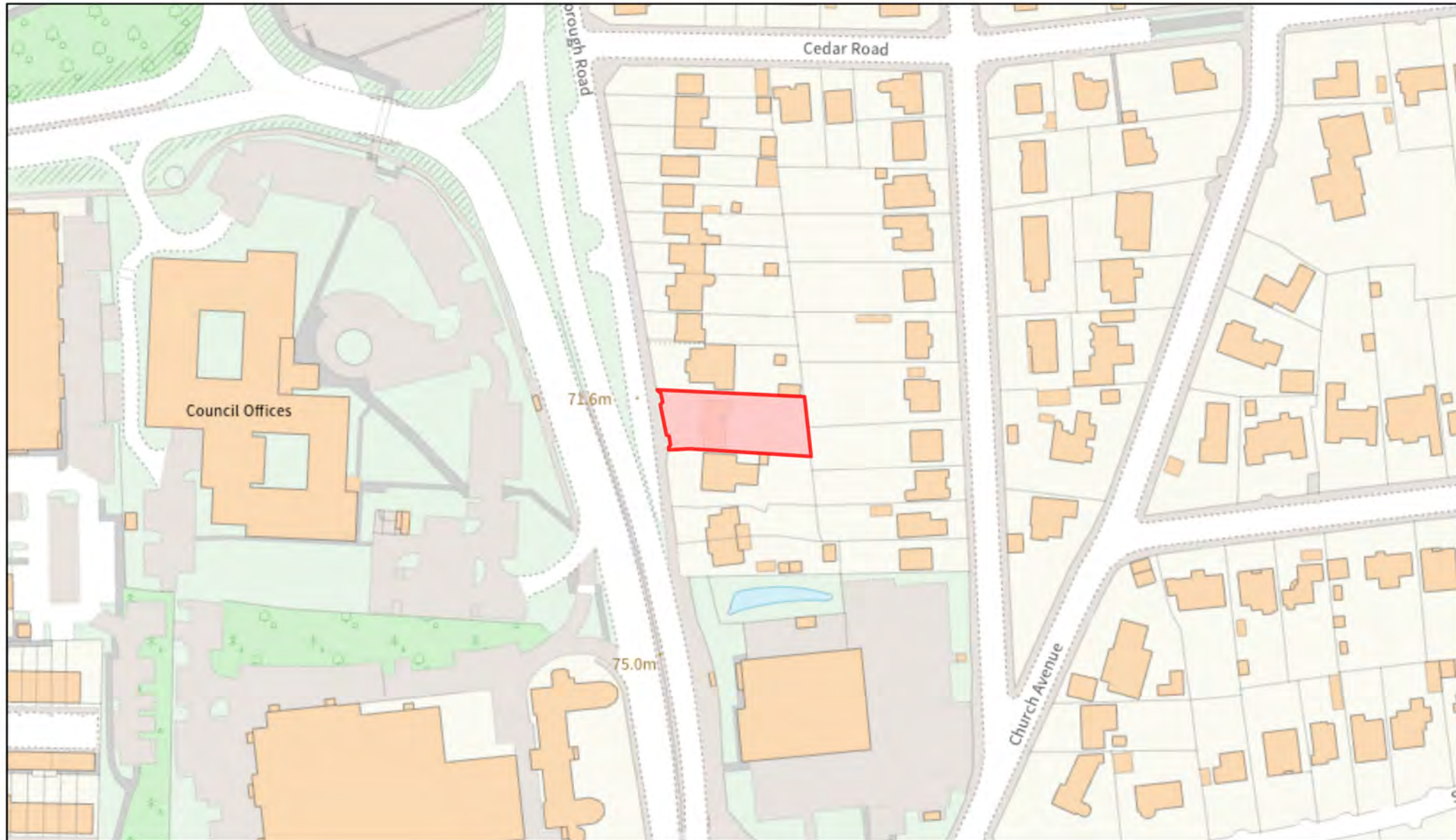


27 Church Avenue, Farnborough

SHELAA ID: 253



0 80 160 Metres



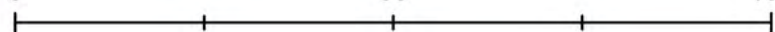
N



0

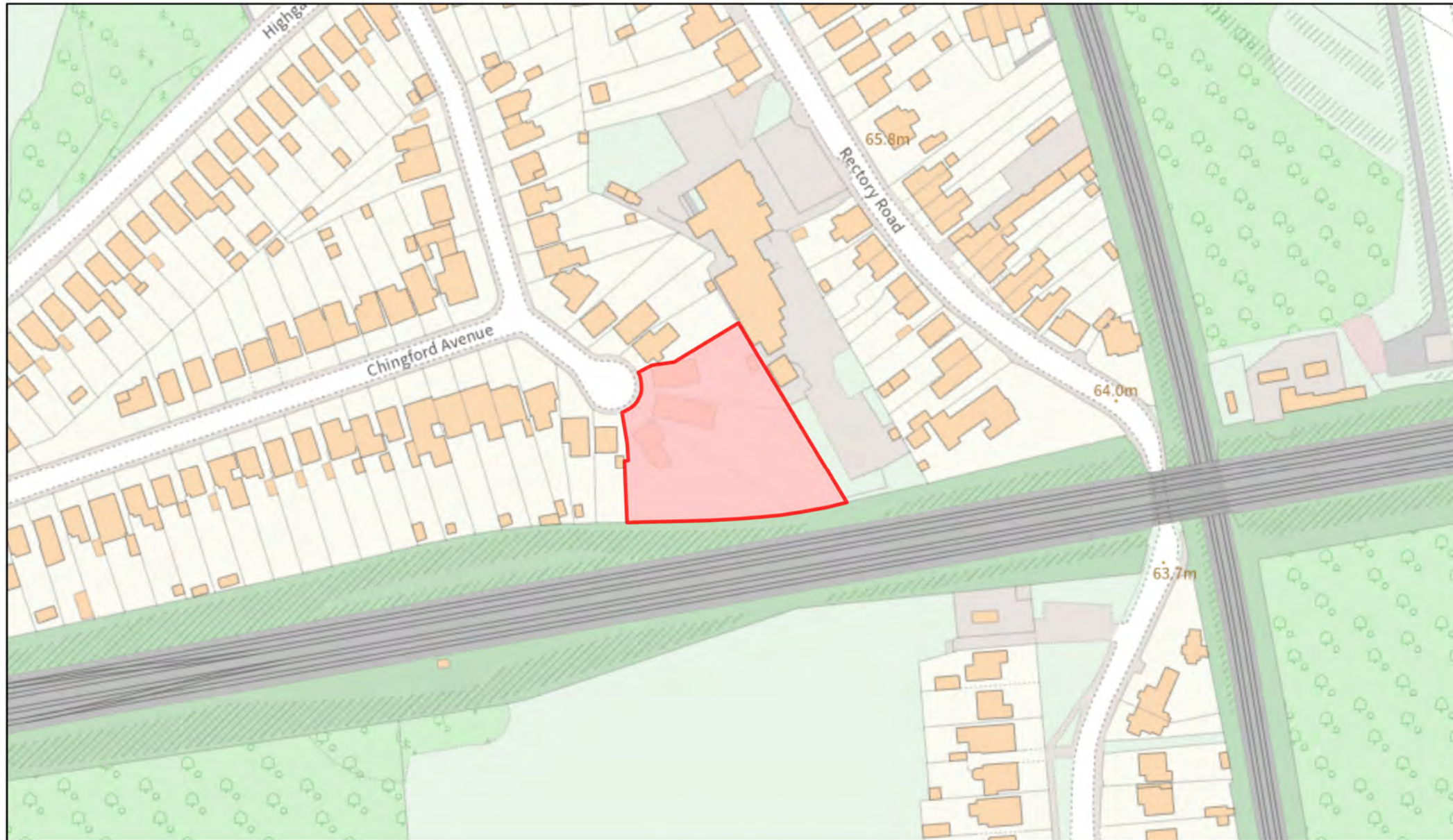
80

160 Metres



48-52 Chingford Avenue, Farnborough

SHELAA ID: 264



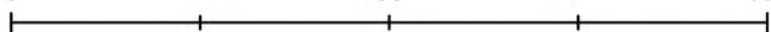
N



0

80

160 Metres





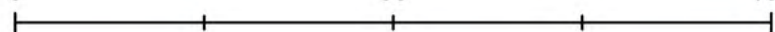
N

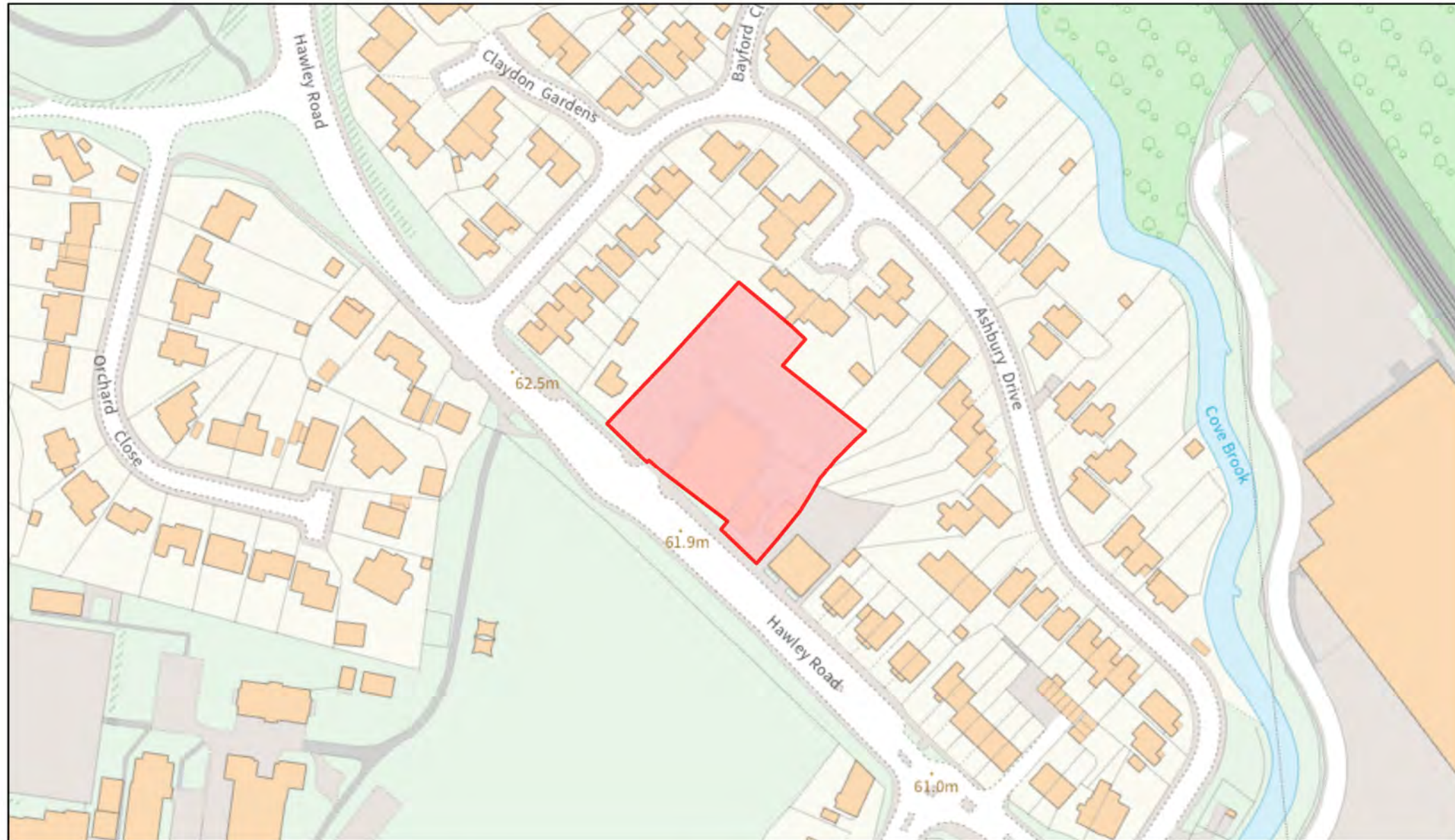


0

80

160 Metres





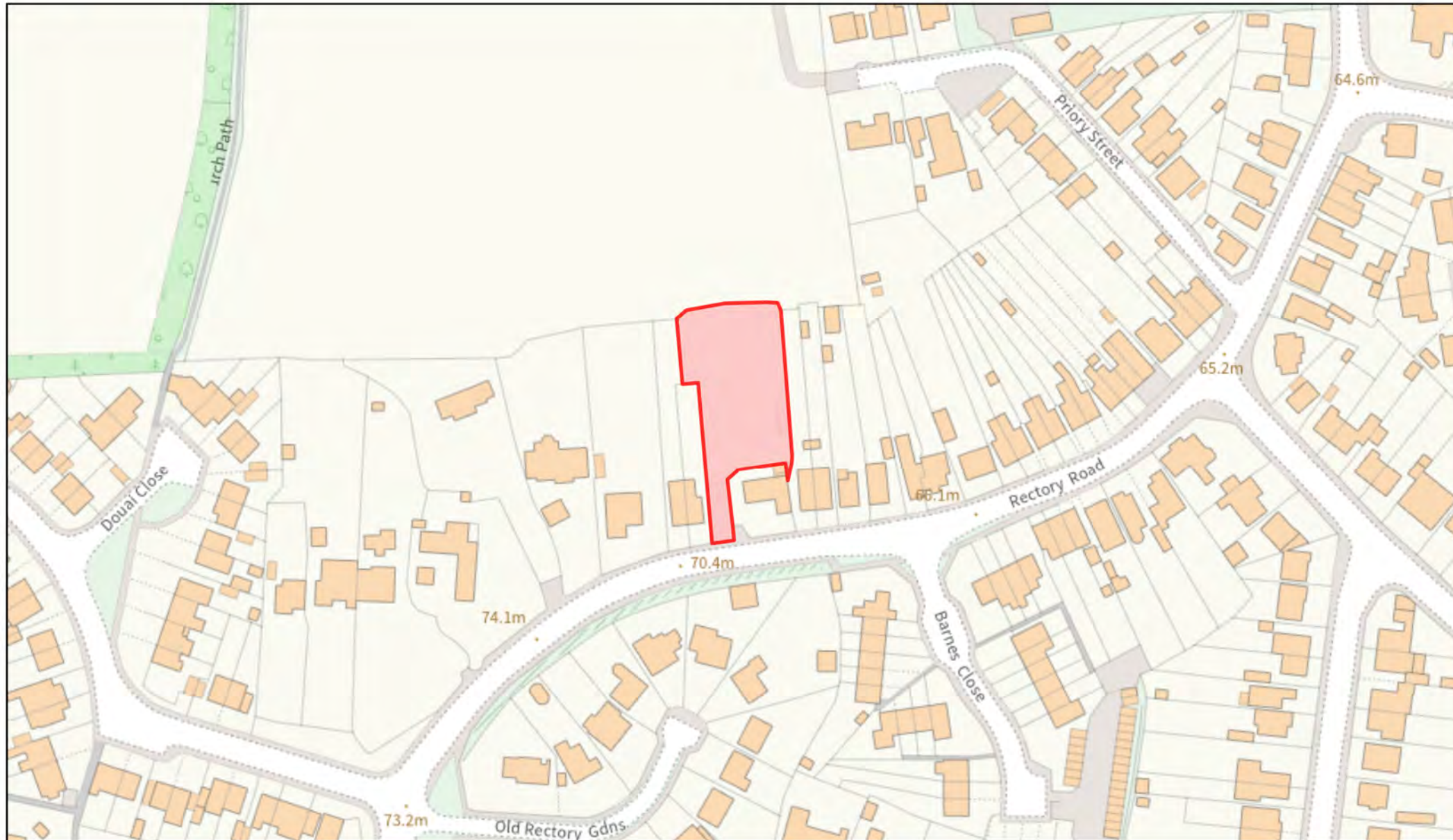
N



0 80 160 Metres

Former Laundry, 53 Rectory Road, Farnborough

SHELAA ID: 284



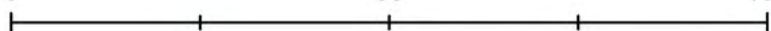
N



0

80

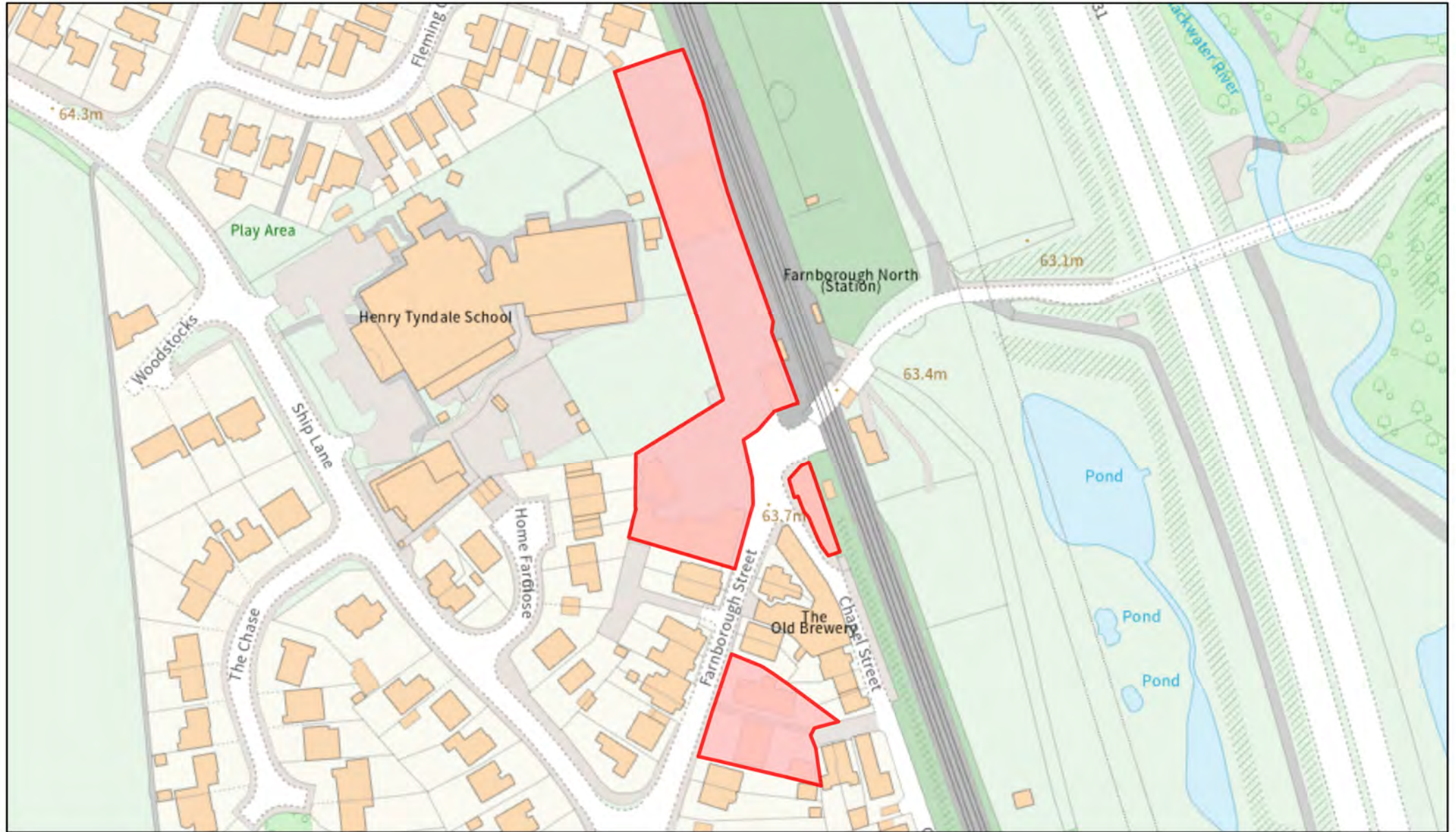
160 Metres



© 2024 Rushmoor Borough Council

© Crown copyright and database rights 2024 Ordnance Survey 100024264

SHELAA ID: 285





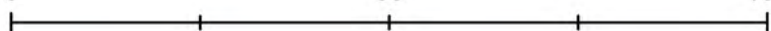
N

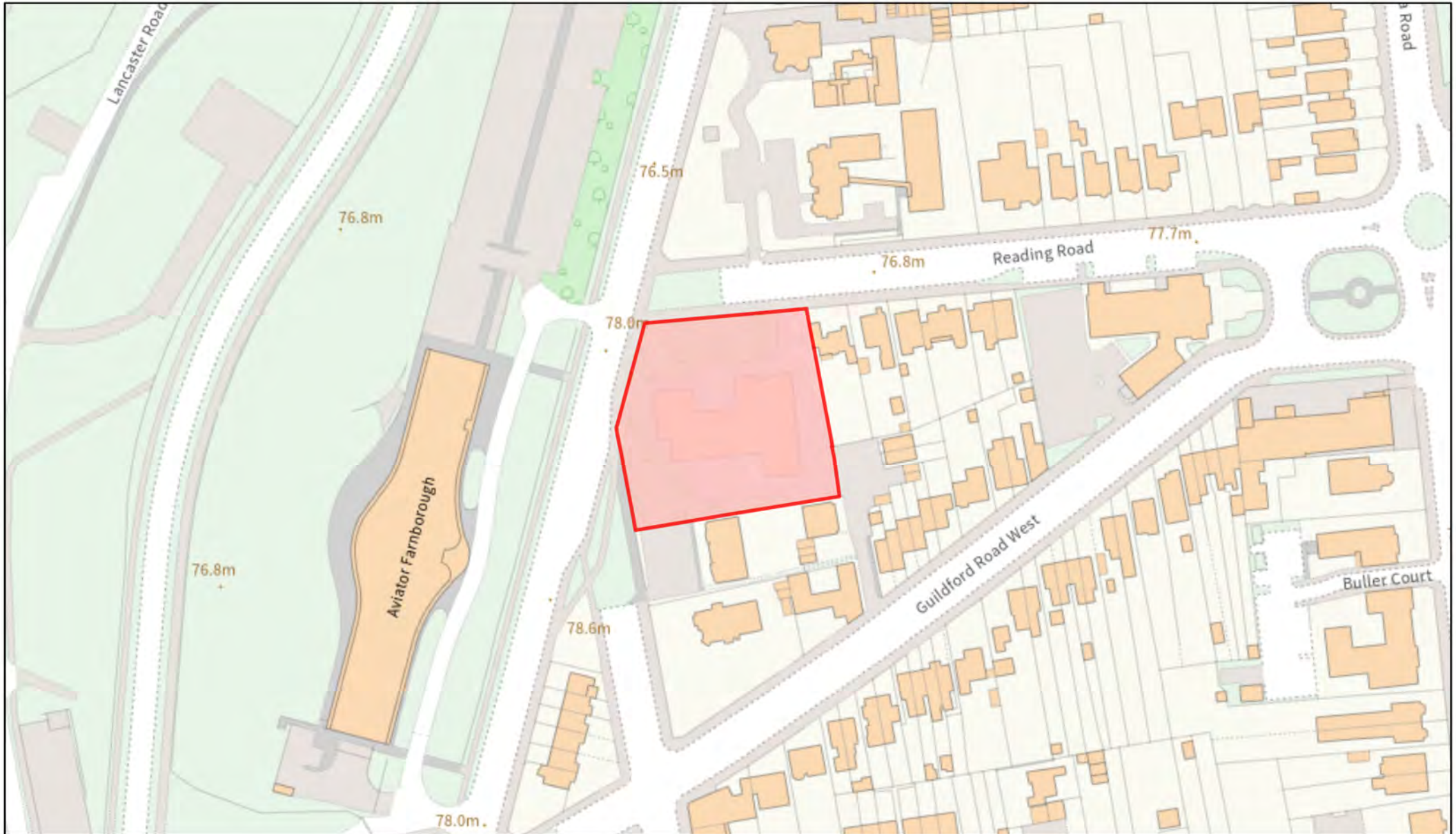


0

80

160 Metres



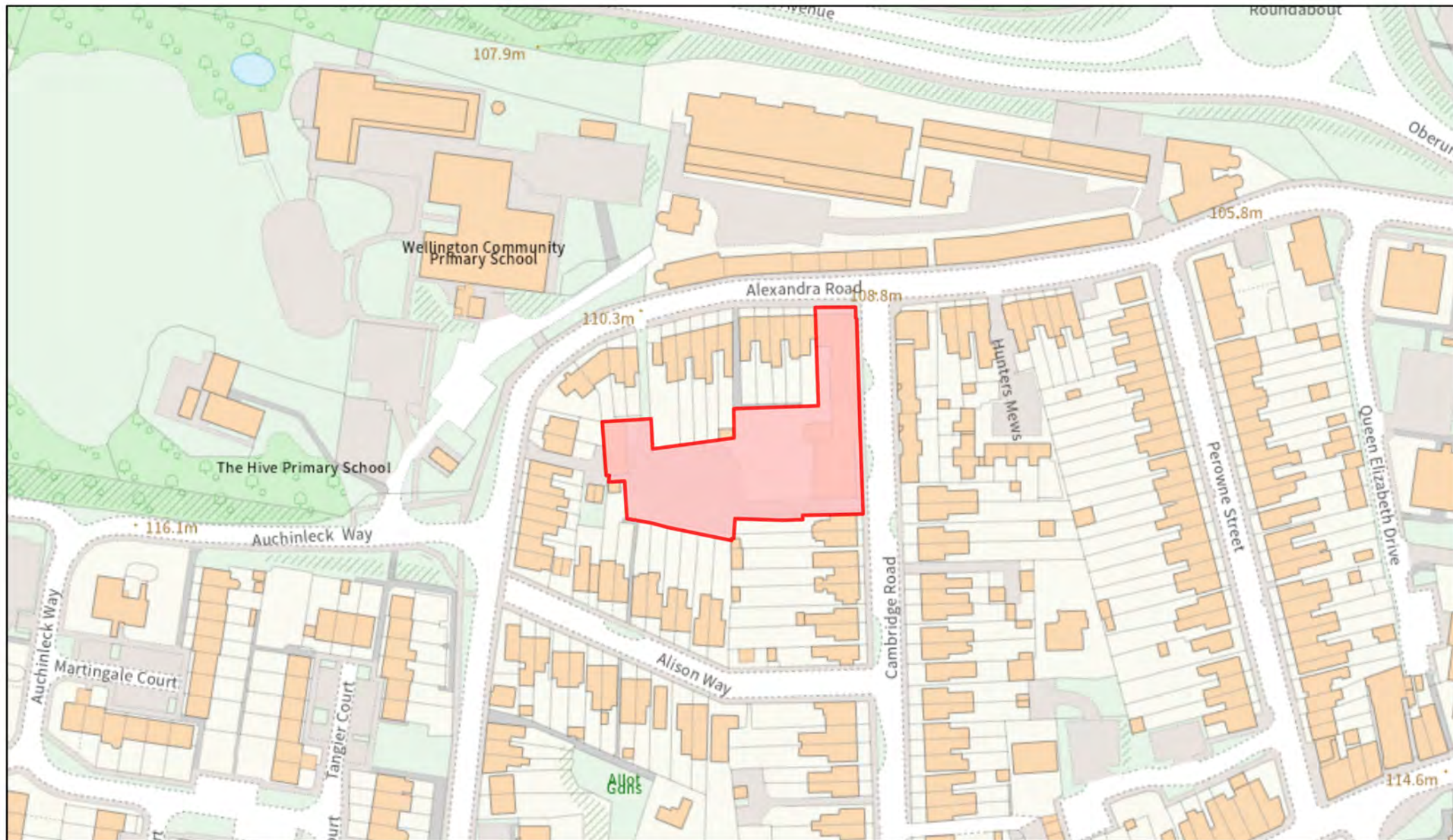


N



2-8 Cambridge Road, Aldershot

SHELAA ID: 292



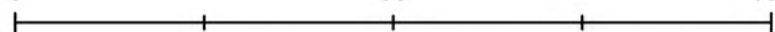
N



0

80

160 Metres



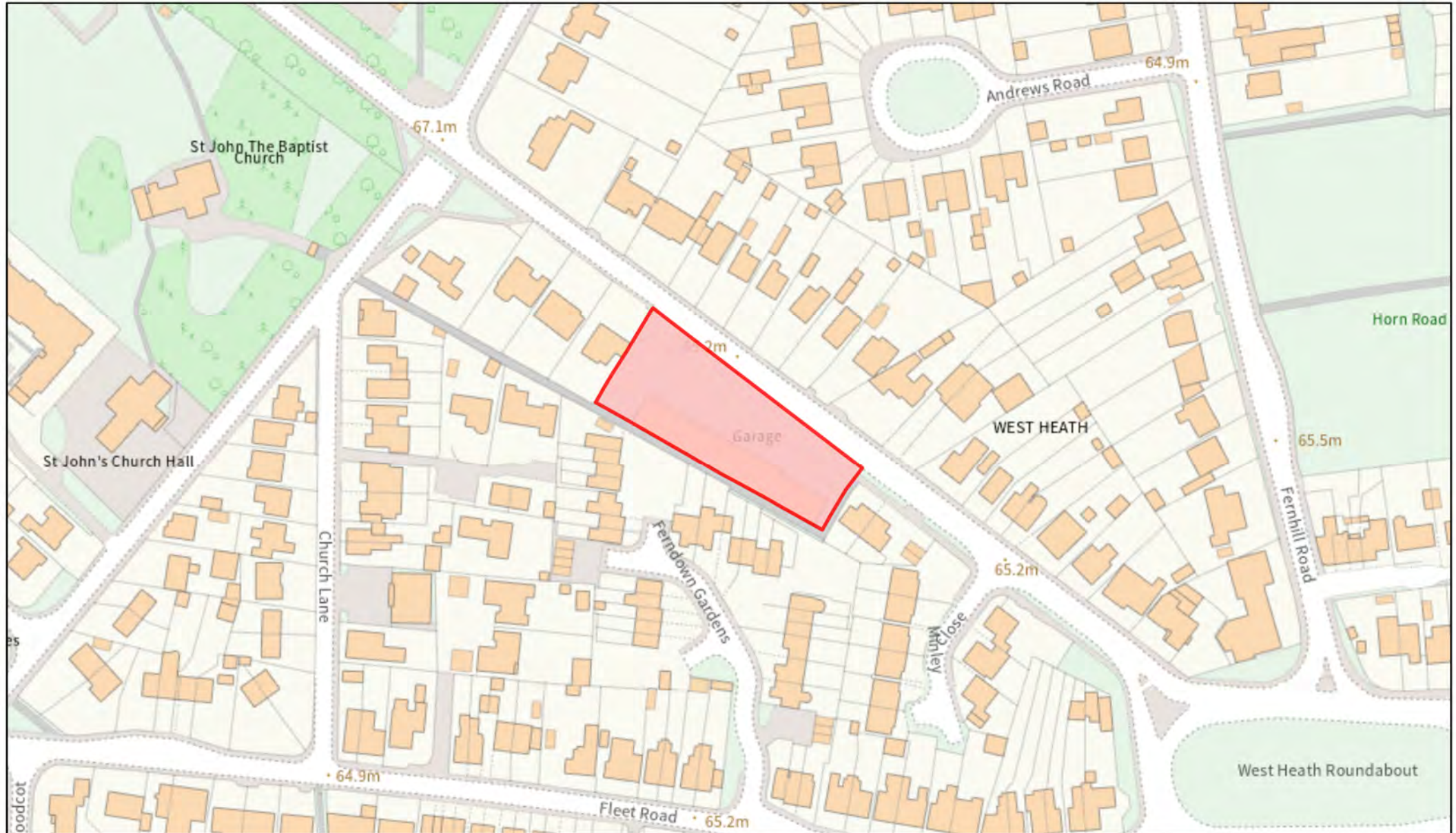
80 Cove Road, Farnborough

SHELAA ID: 298



West Heath Garage, Minley Road, Farnborough

SHELAA ID: 300

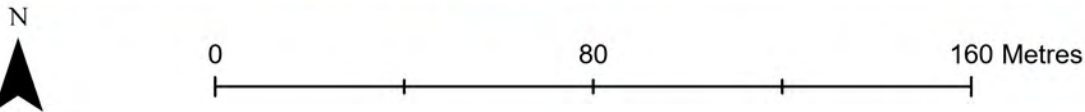


N



Fleet Road Car Park, Fleet Road, Farnborough

SHELAA ID: 320



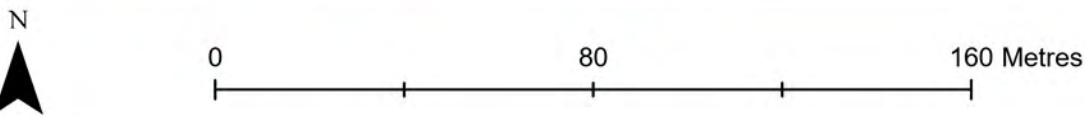
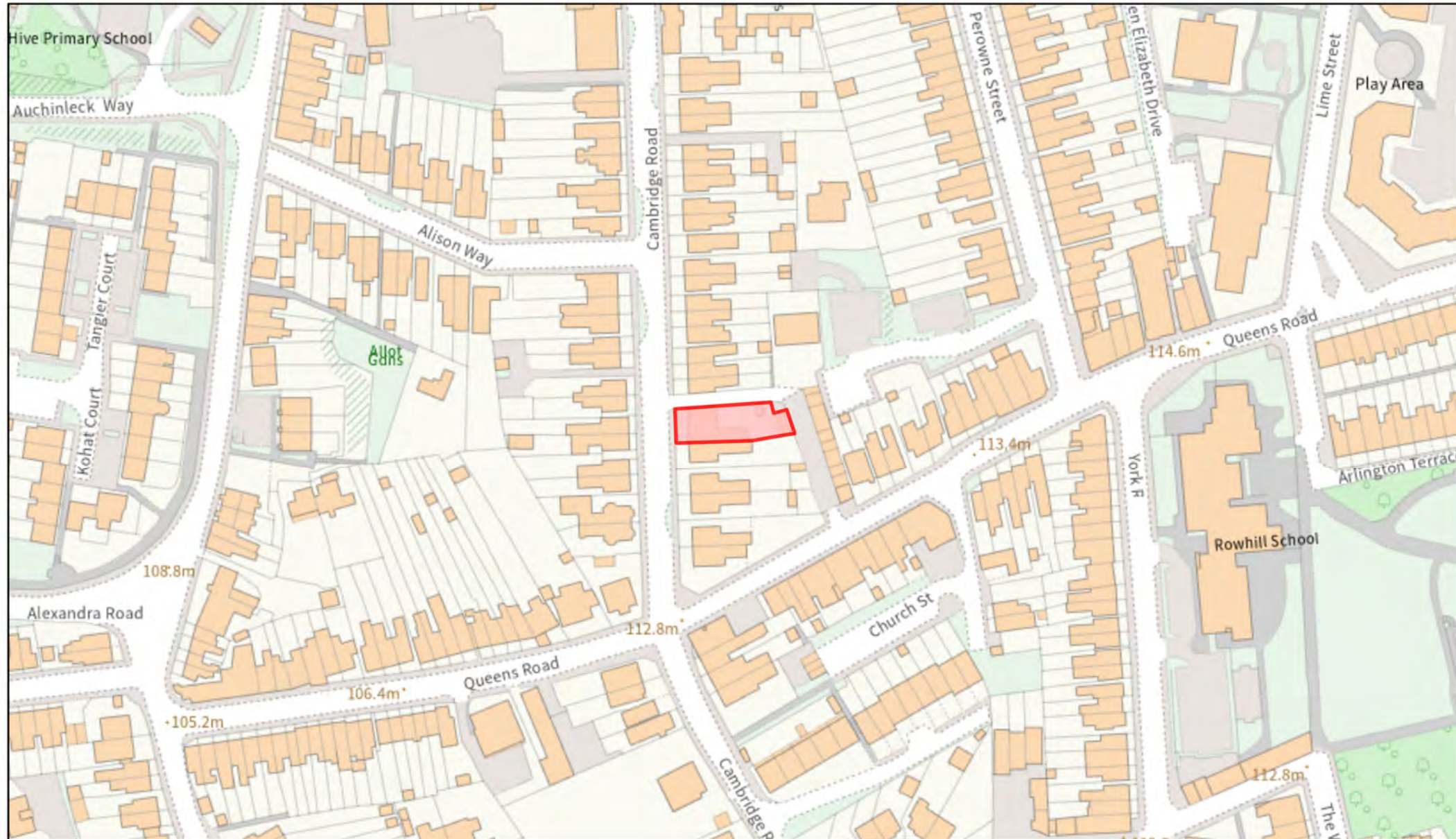


N



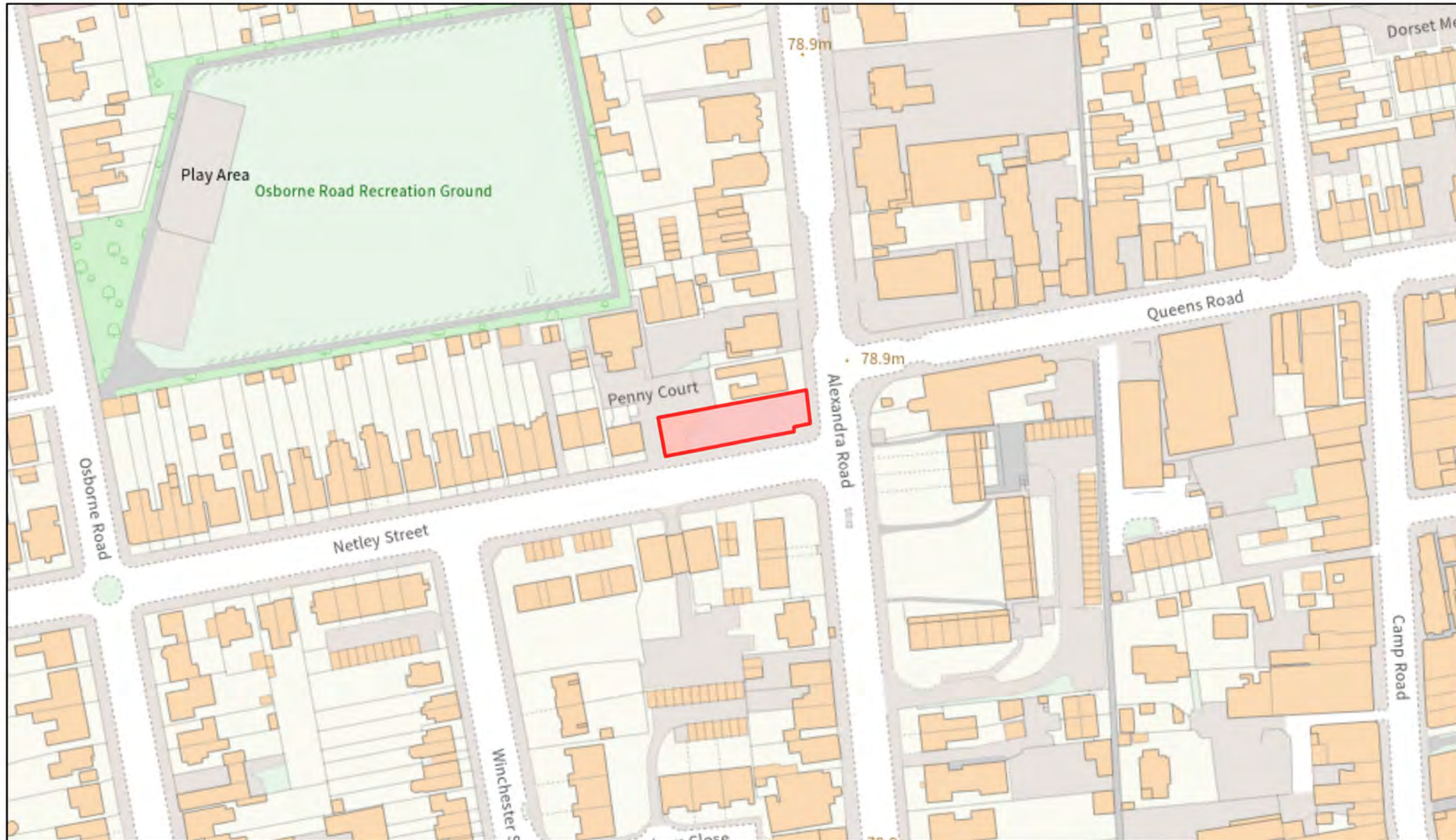
45 Cambridge Road, Aldershot

SHELAA ID: 412



2 Netley Street, Farnborough

SHELAA ID: 417



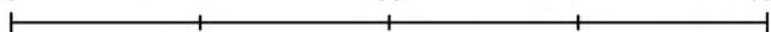
N



0

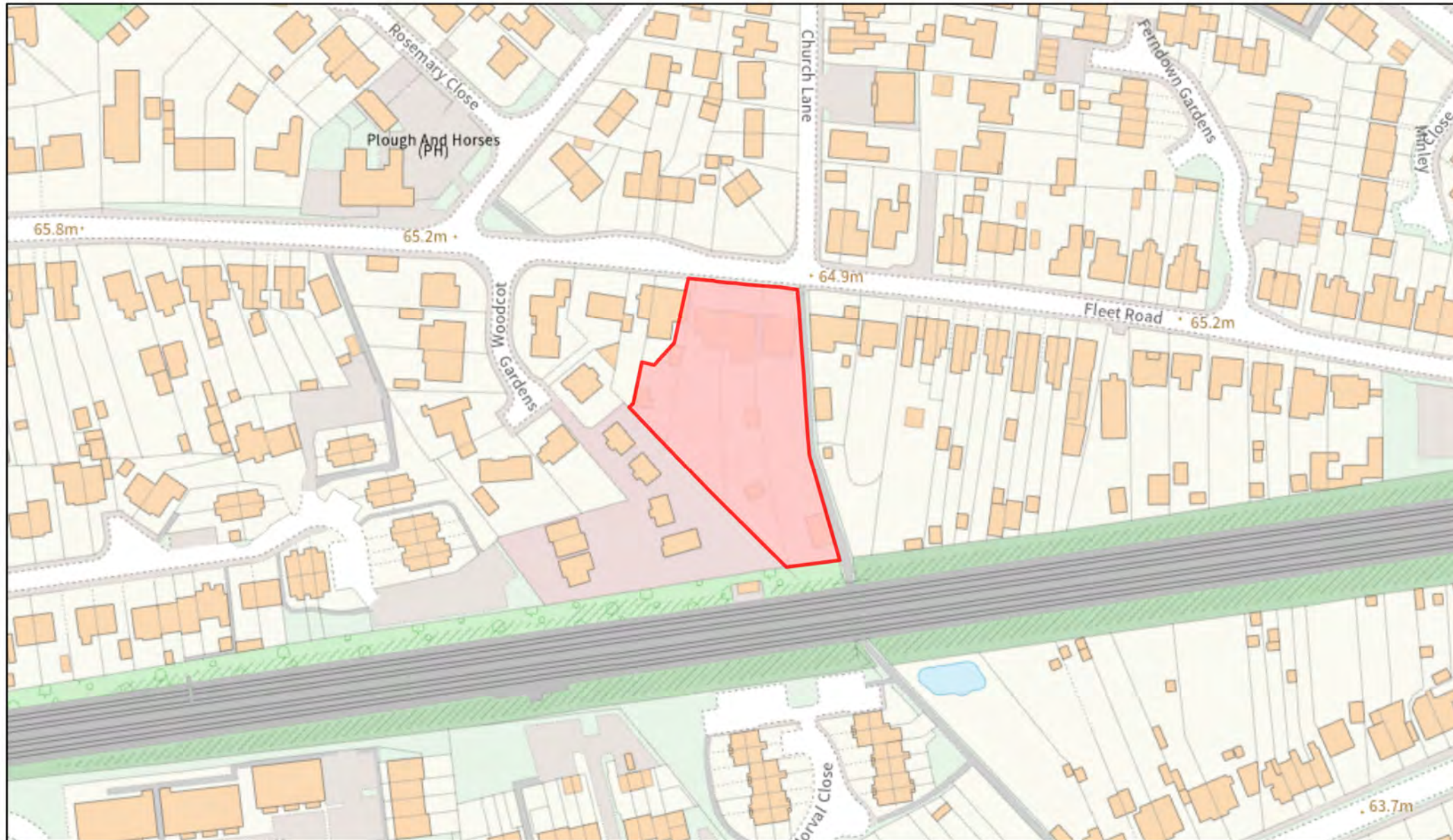
80

160 Metres



55-61 Fleet Road, Farnborough

SHELAA ID: 422



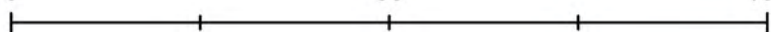
N



0

80

160 Metres



The Old Brewery, Chapel Street, Farnborough

SHELAA ID: 423



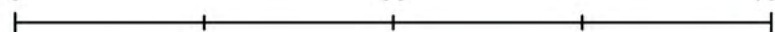
N



0

80

160 Metres




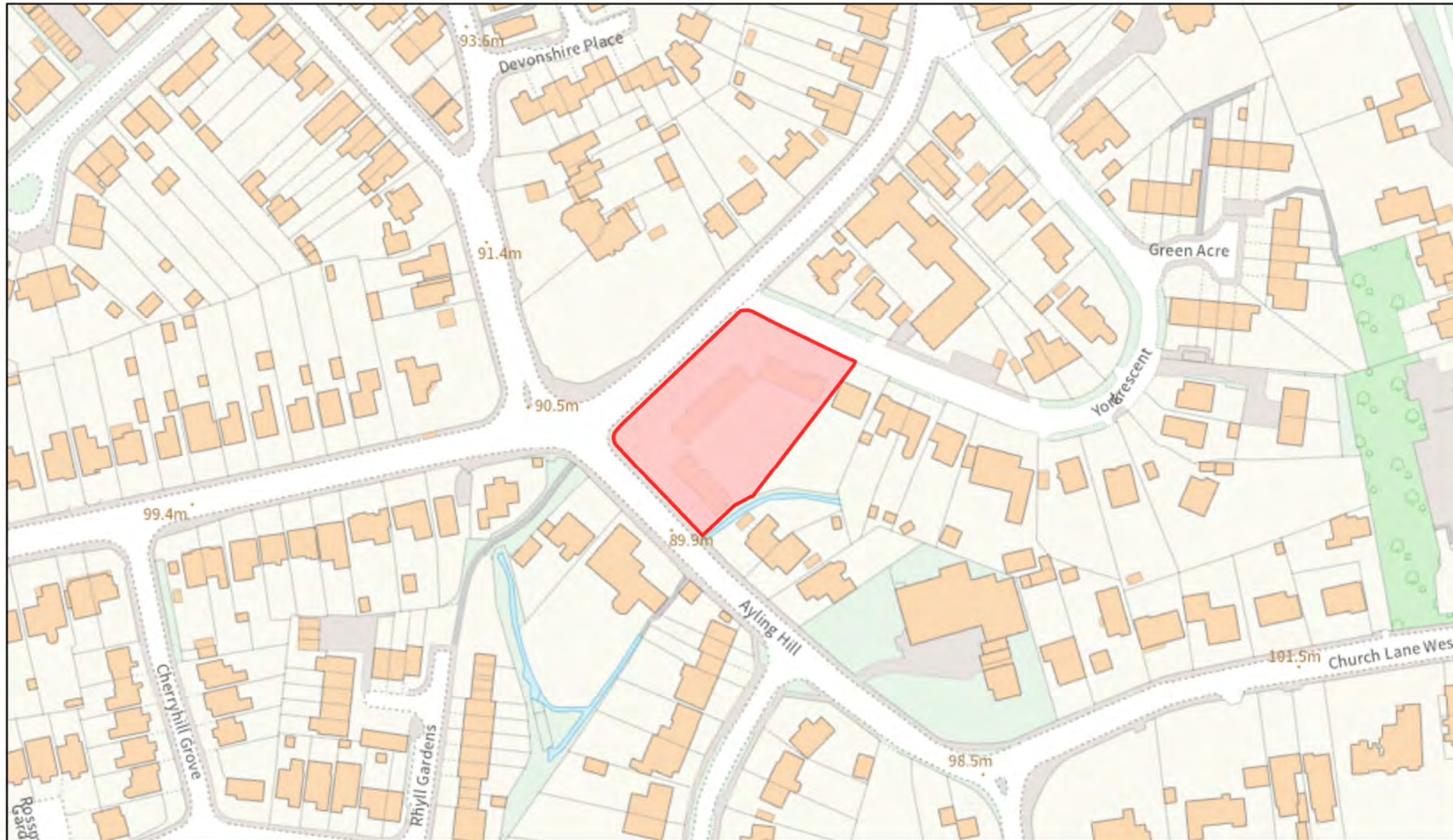


N



Ayling Hill / York Road, Aldershot

SHELAA ID: 548



SHELAA ID: 550



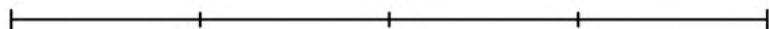
N



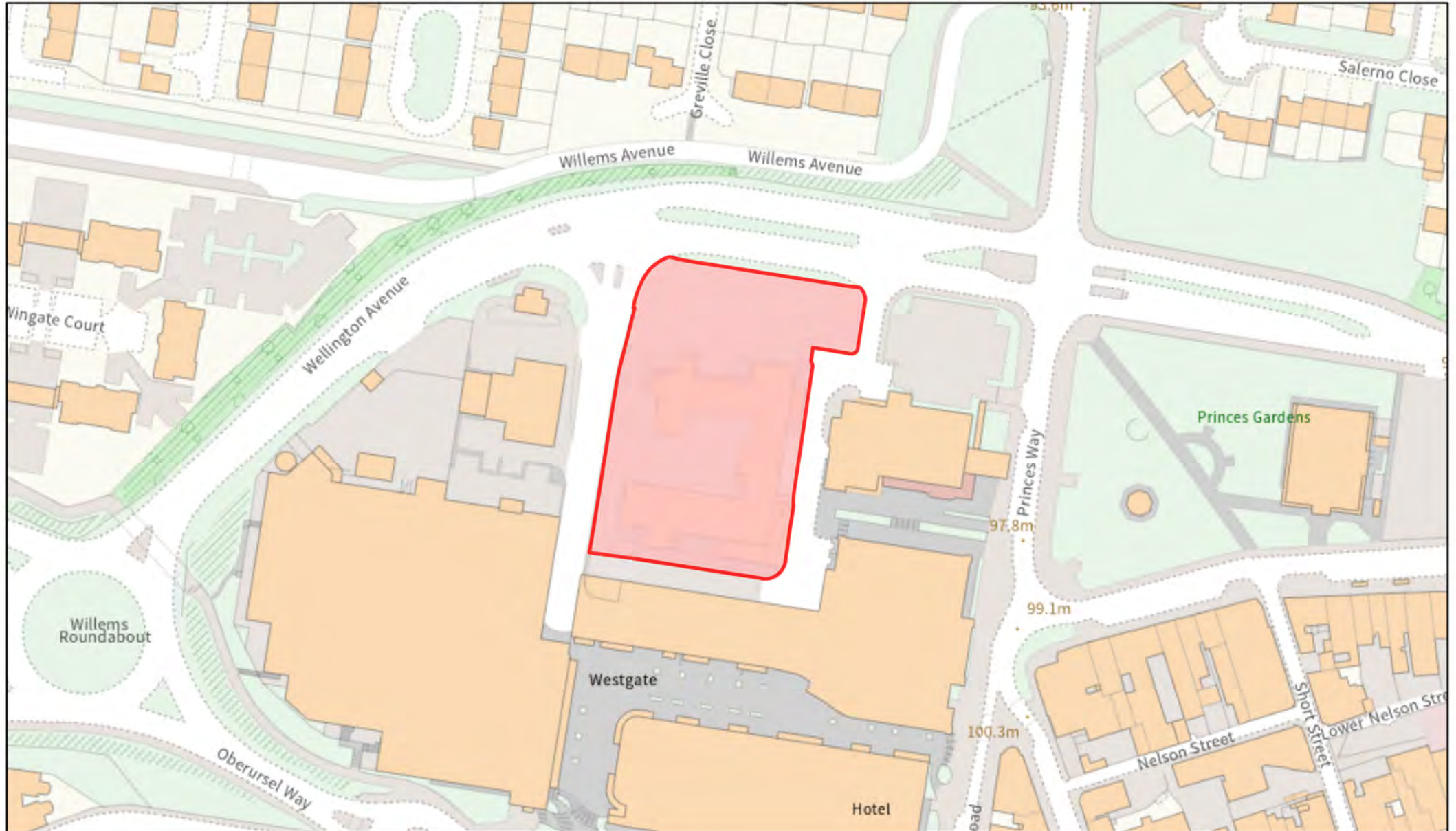
0

80

160 Metres



SHELAA ID: 552

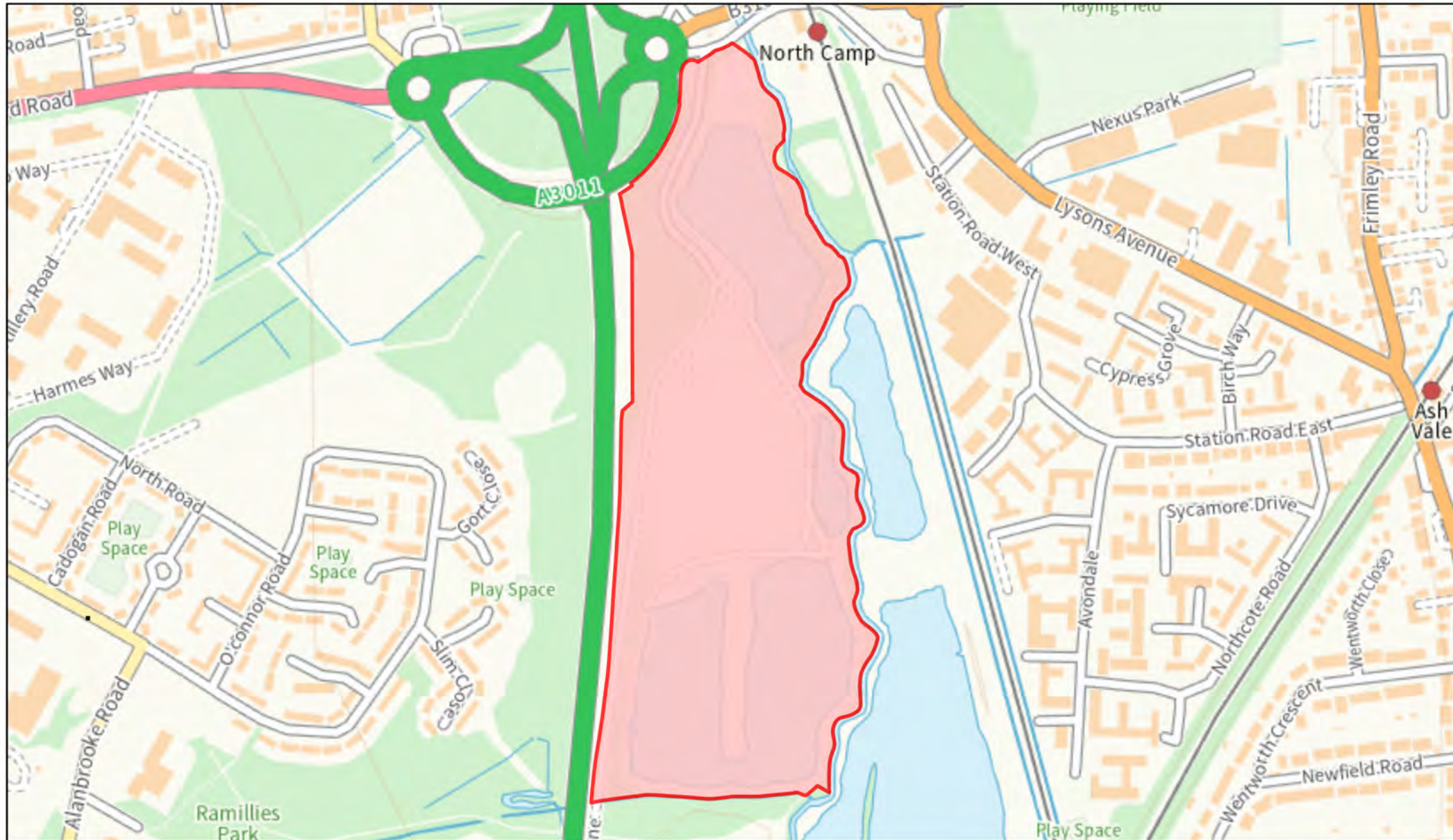


N



Former Lafarge Site, Hollybush Lane, Aldershot

SHELAA ID: 553



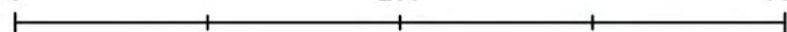
N

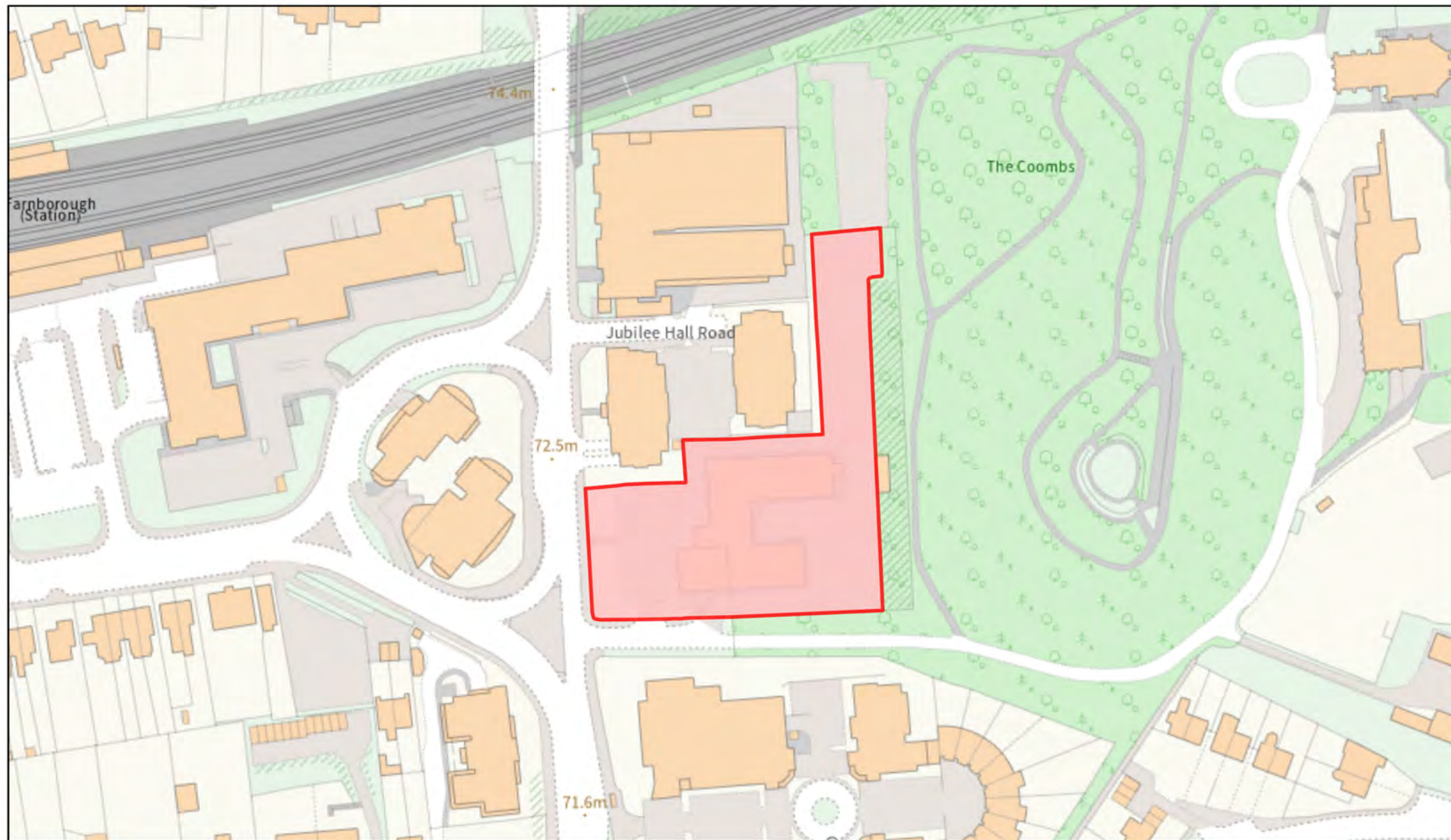


0

280

560 Metres





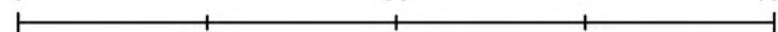
N



0

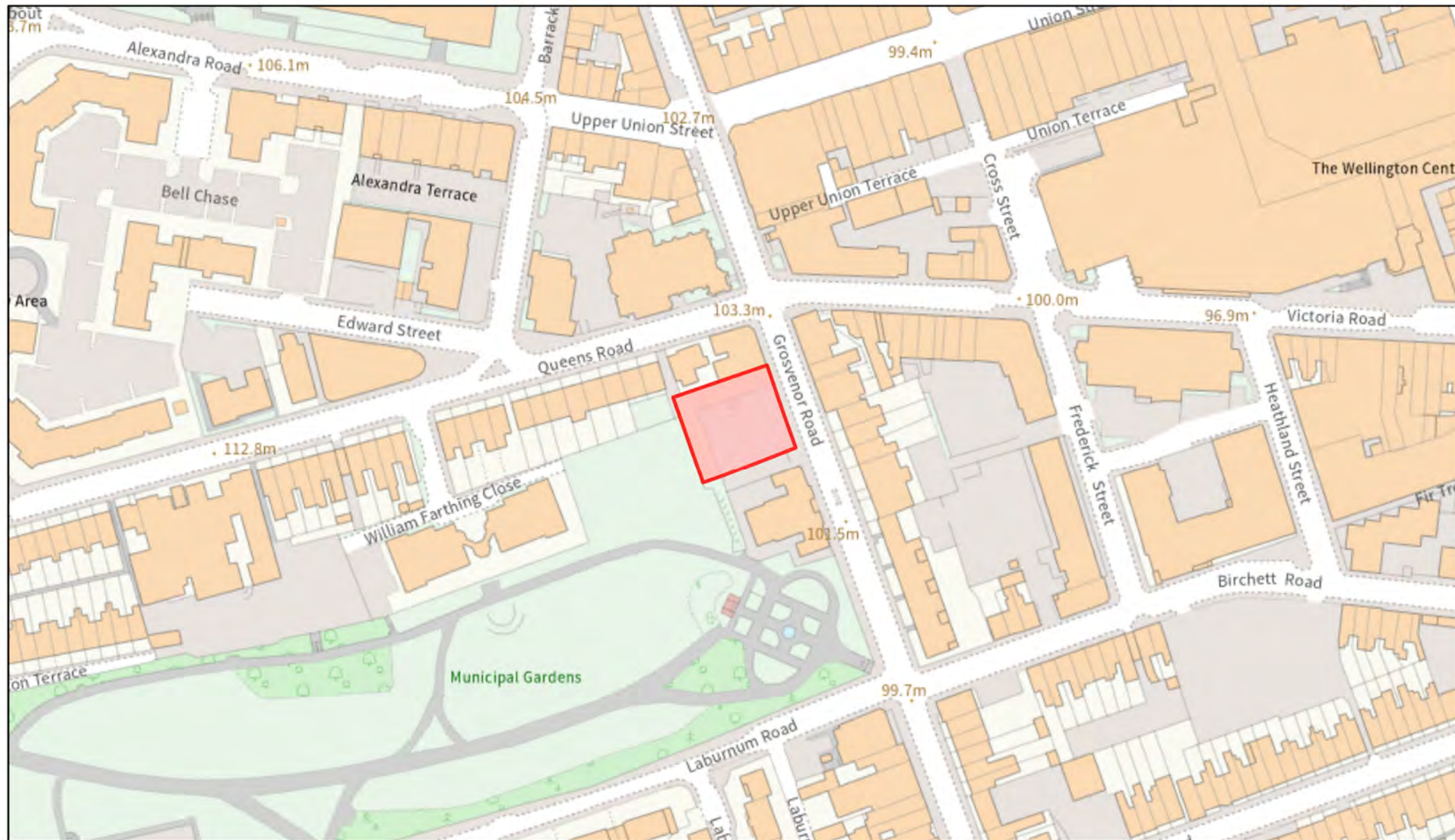
80

160 Metres



30 Grosvenor Road, Aldershot

SHELAA ID: 563


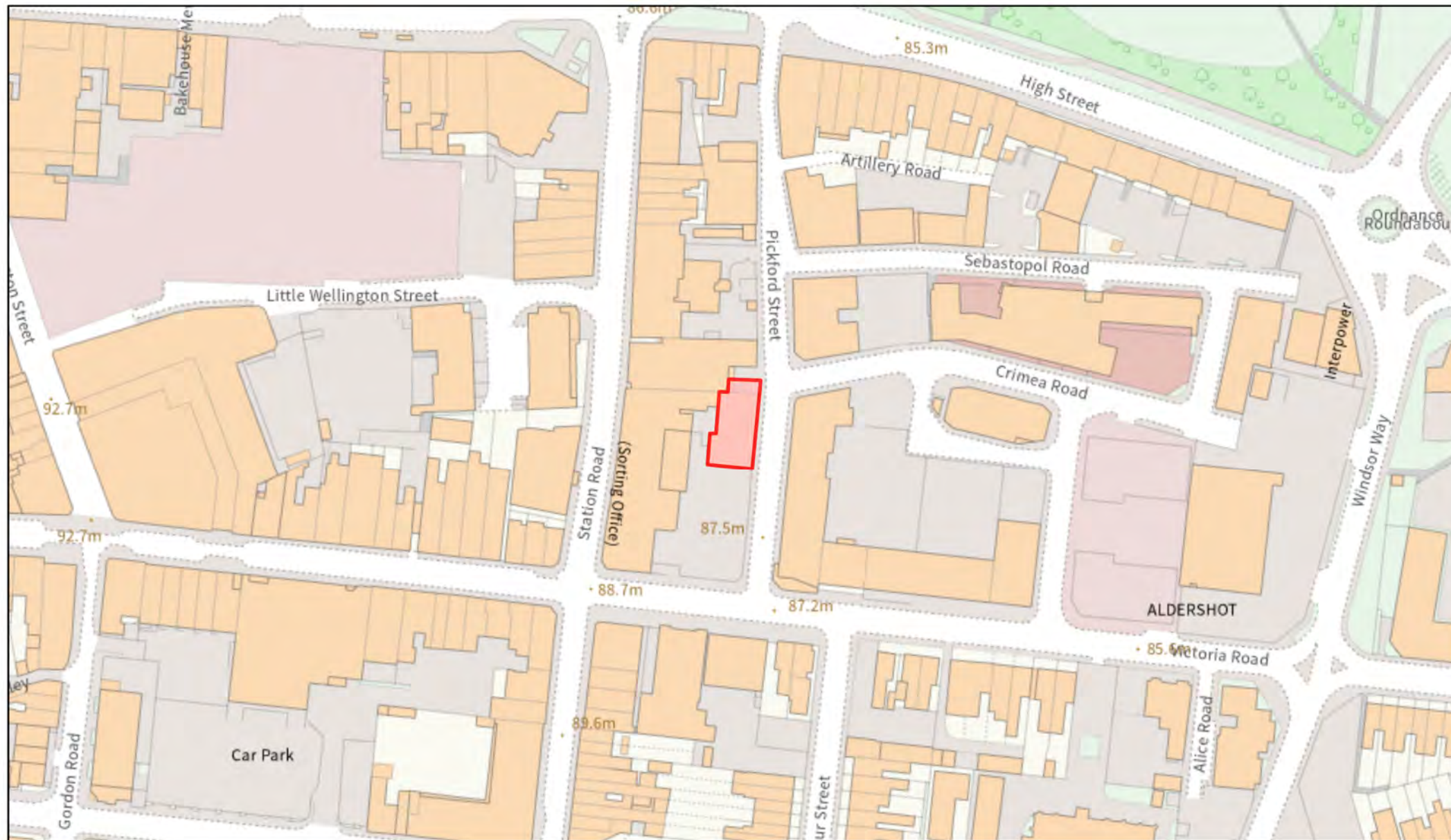



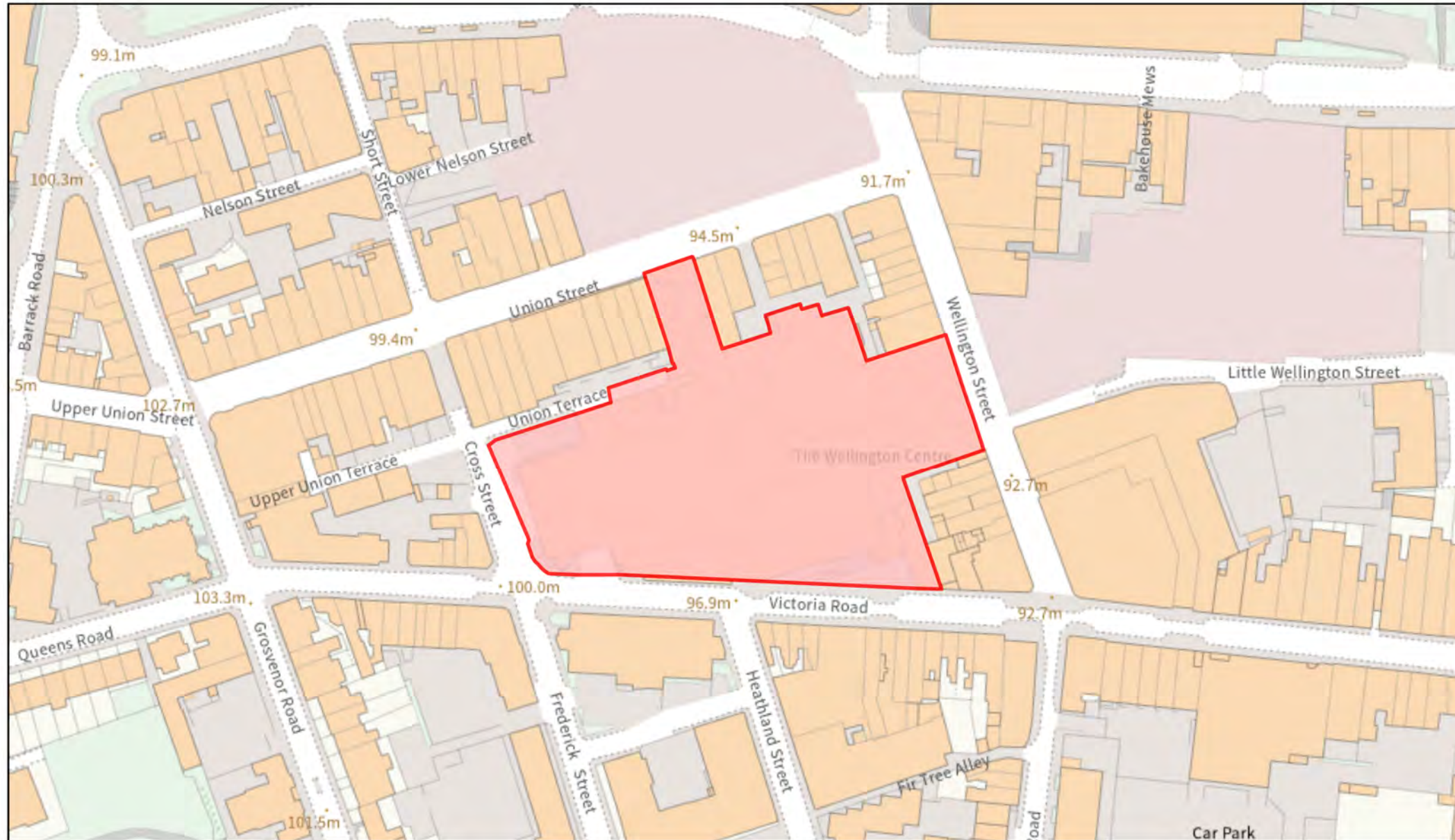
N

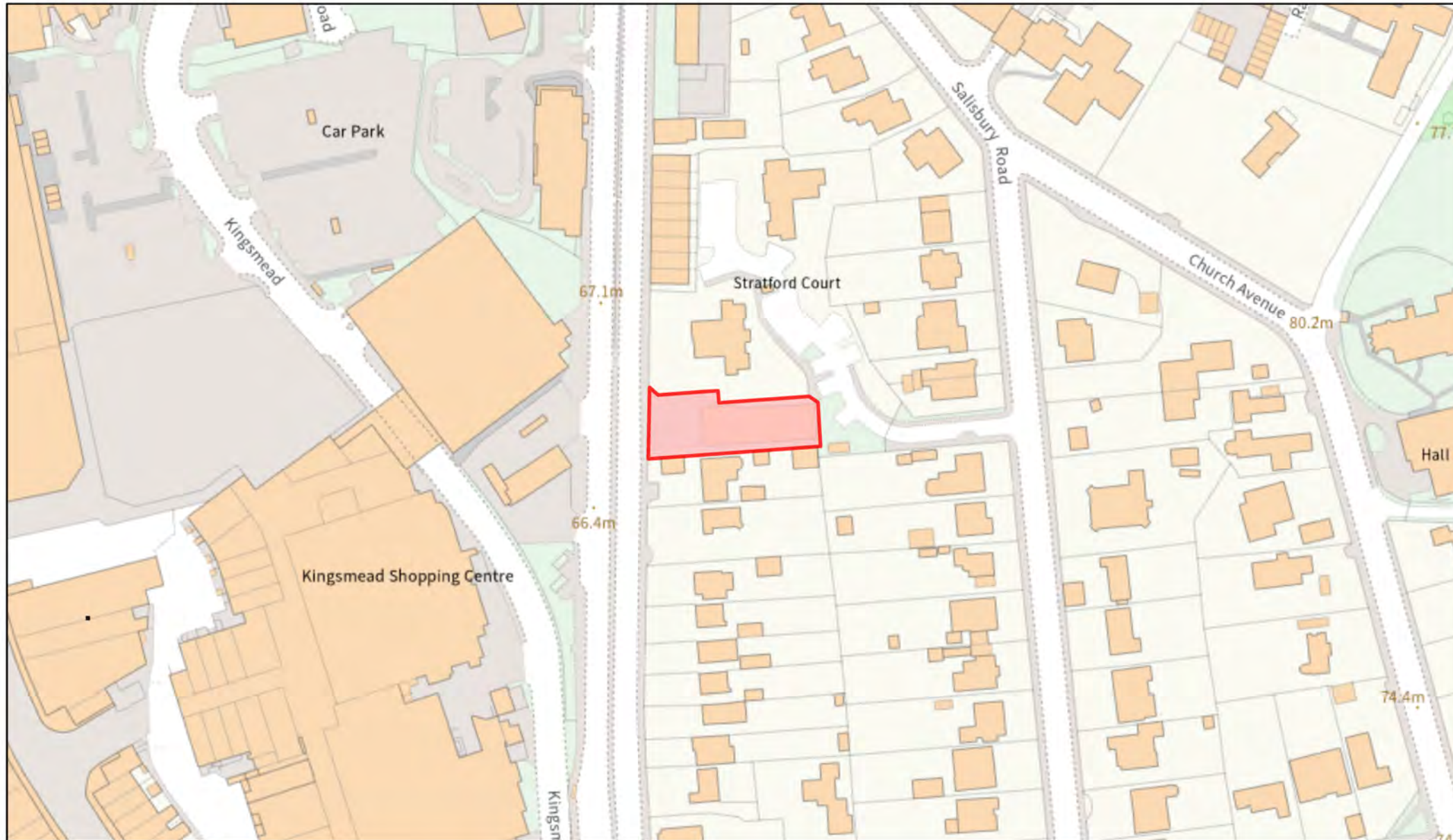


Pickford House, 4 Pickford Street, Aldershot

SHELAA ID: 570

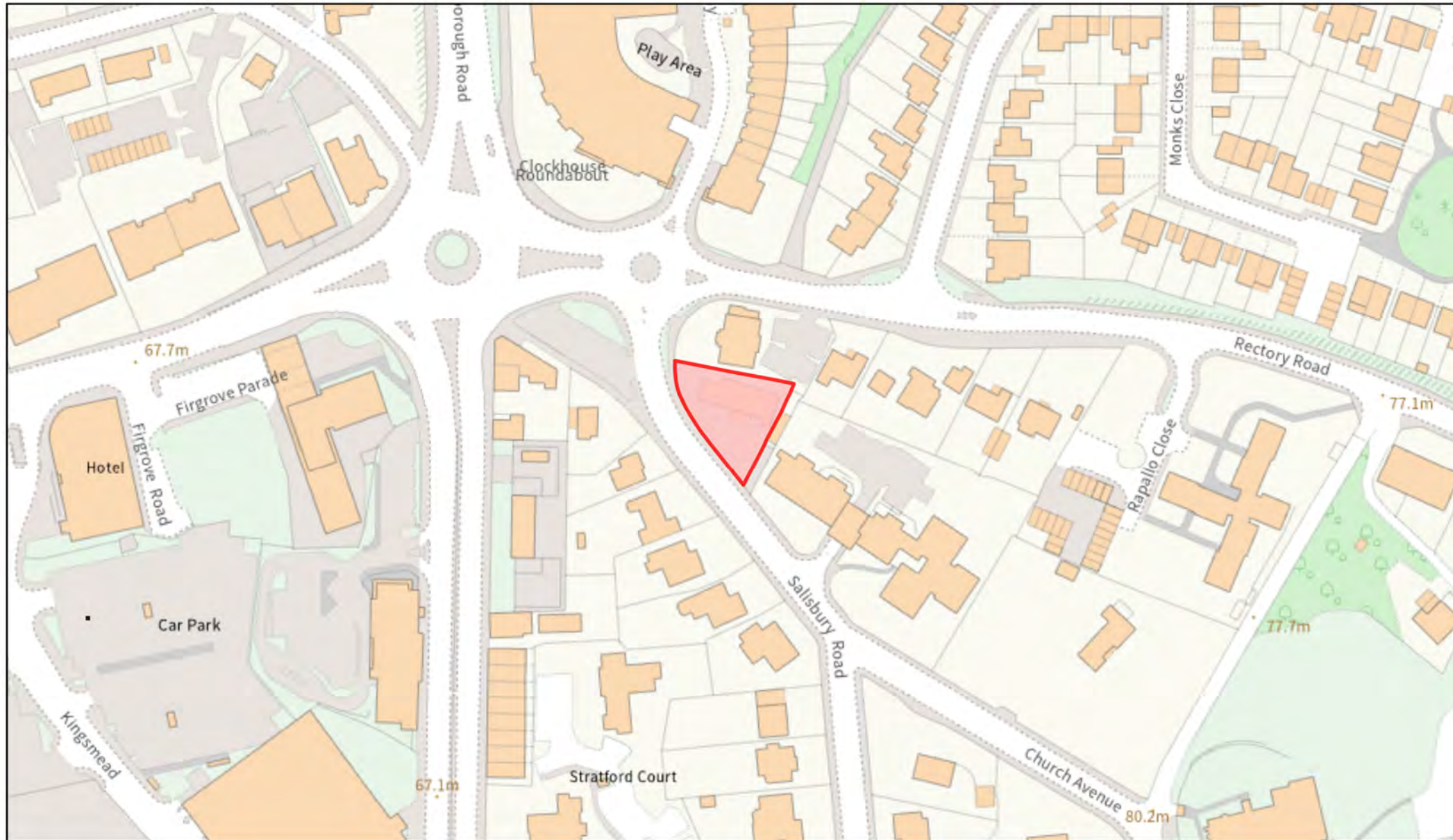






2 Salisbury Road, Farnborough

SHELAA ID: 584

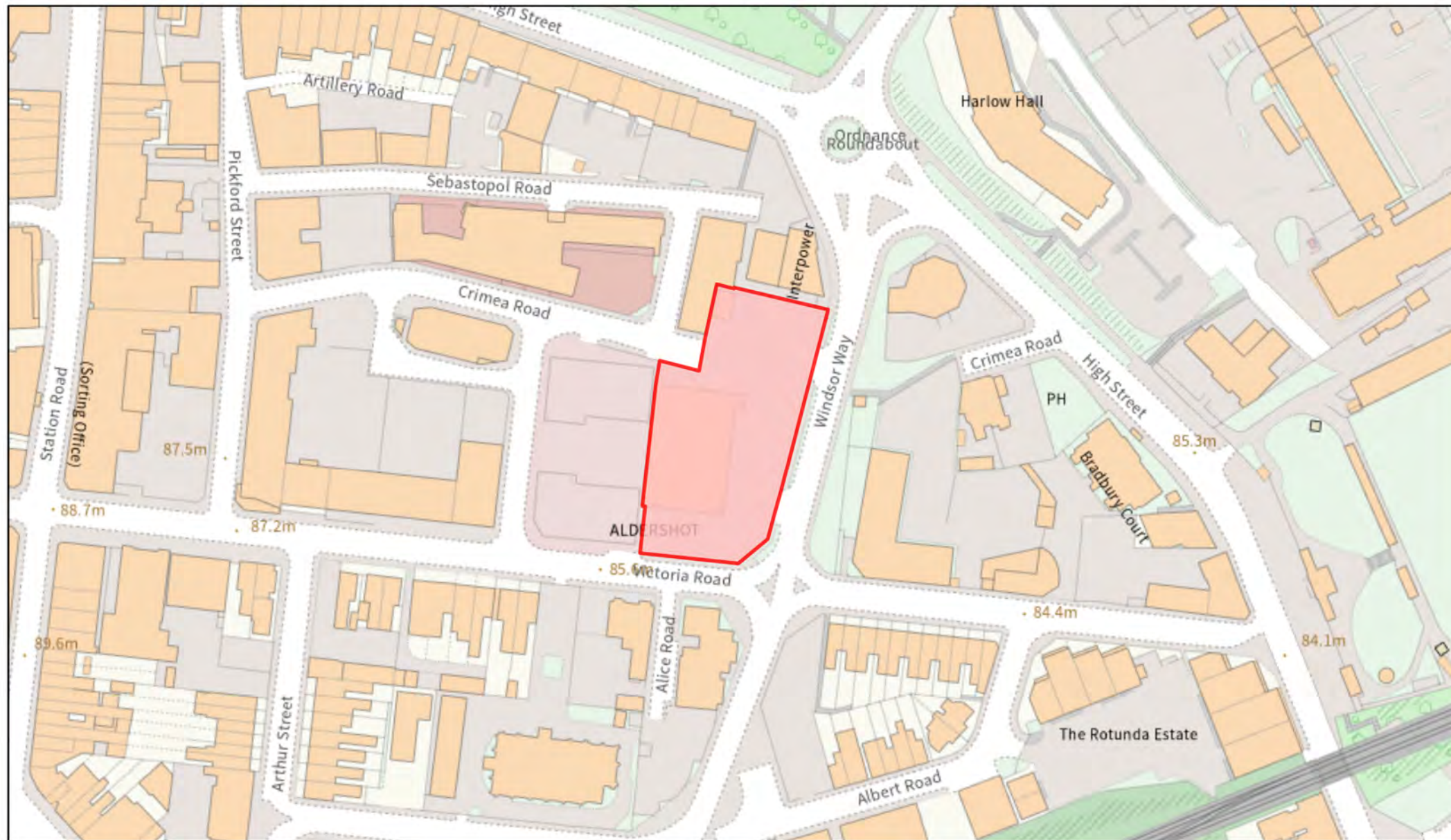


N



3 Windsor Way, Aldershot

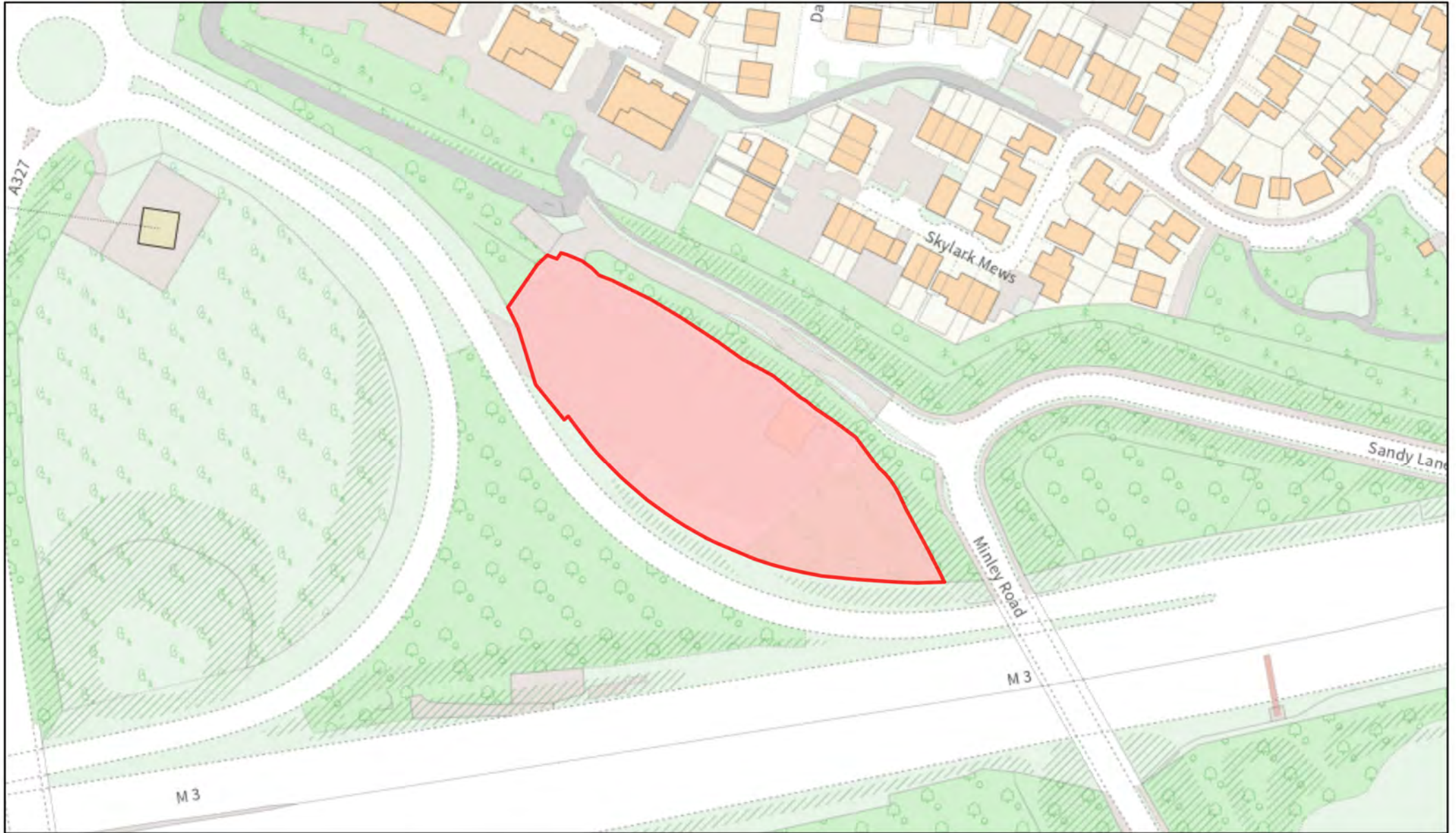
SHELAA ID: 593



N



SHELAA ID: 594



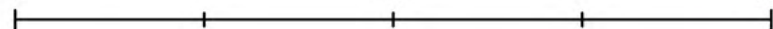
N



0

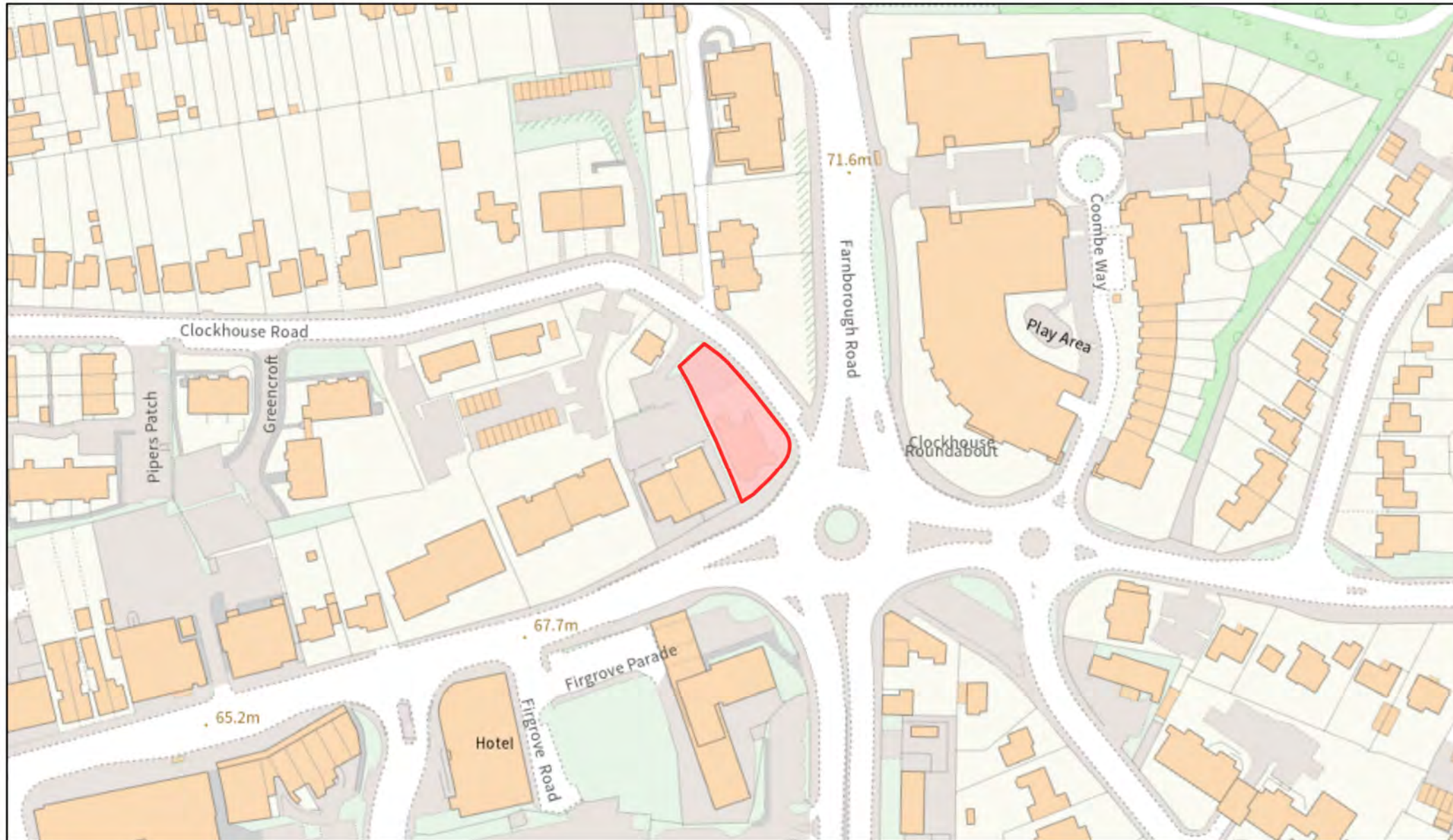
80

160 Metres



1 Clockhouse Road, Farnborough

SHELAA ID: 603



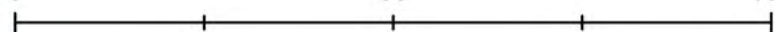
N

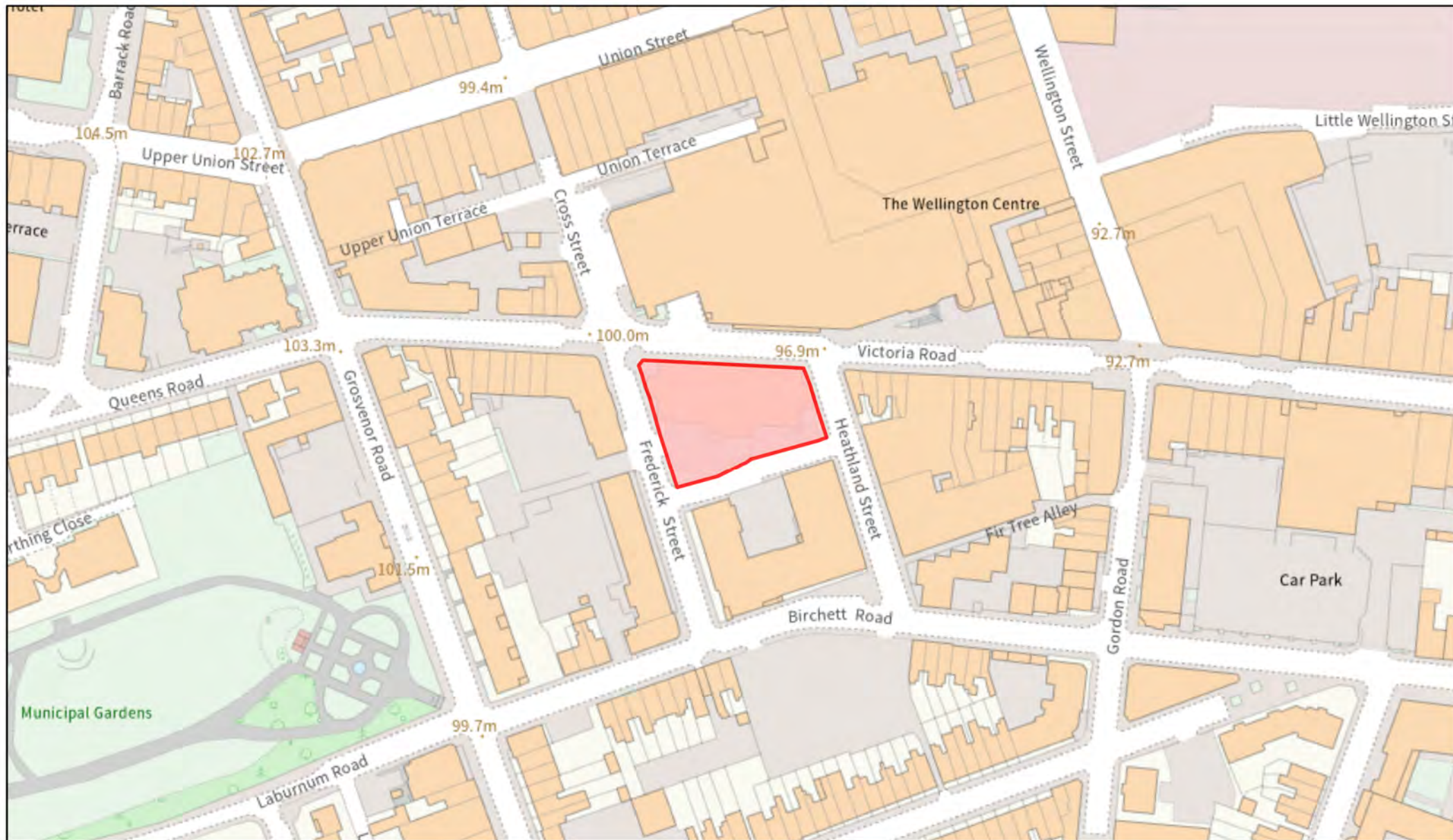


0

80

160 Metres



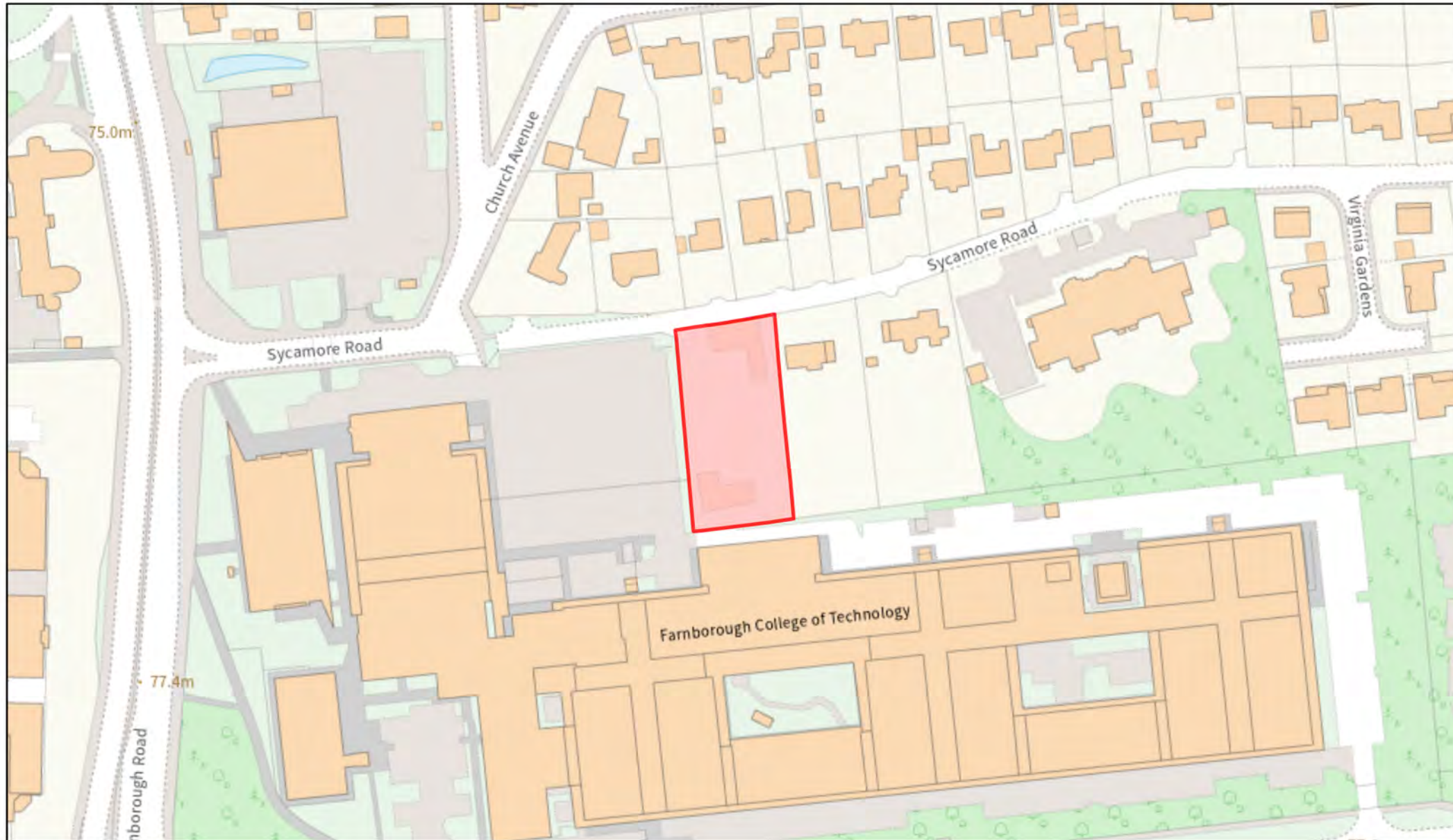


N



206 Sycamore Road, Farnborough

SHELAA ID: 623



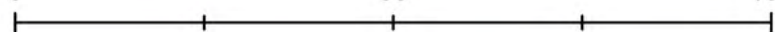
N



0

80

160 Metres

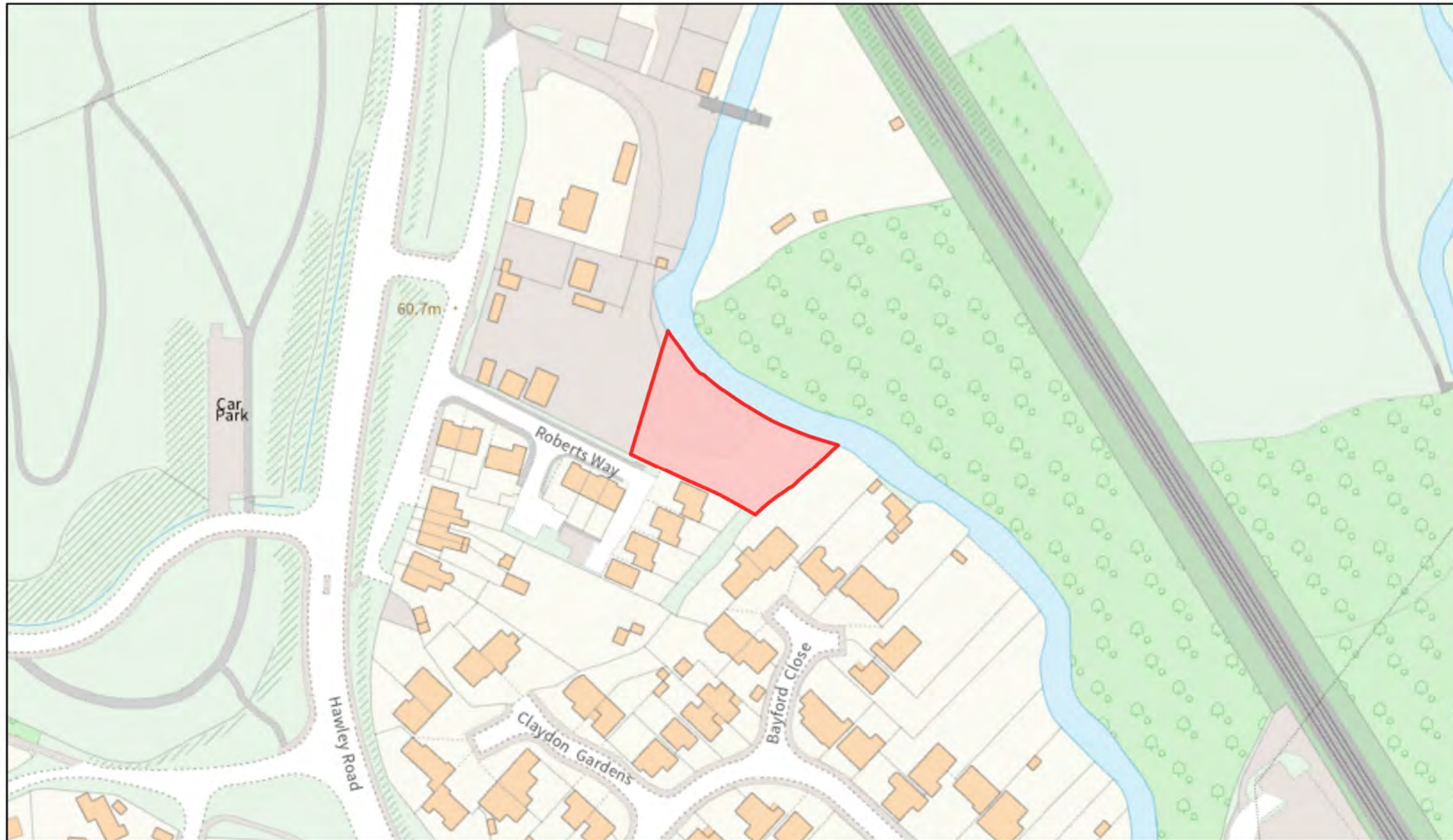


© 2024 Rushmoor Borough Council

© Crown copyright and database rights 2024 Ordnance Survey 100024264

Riverside Yard, Hawley Road, Farnborough

SHELAA ID: 632



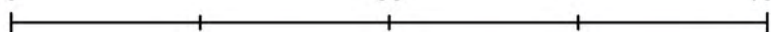
N



0

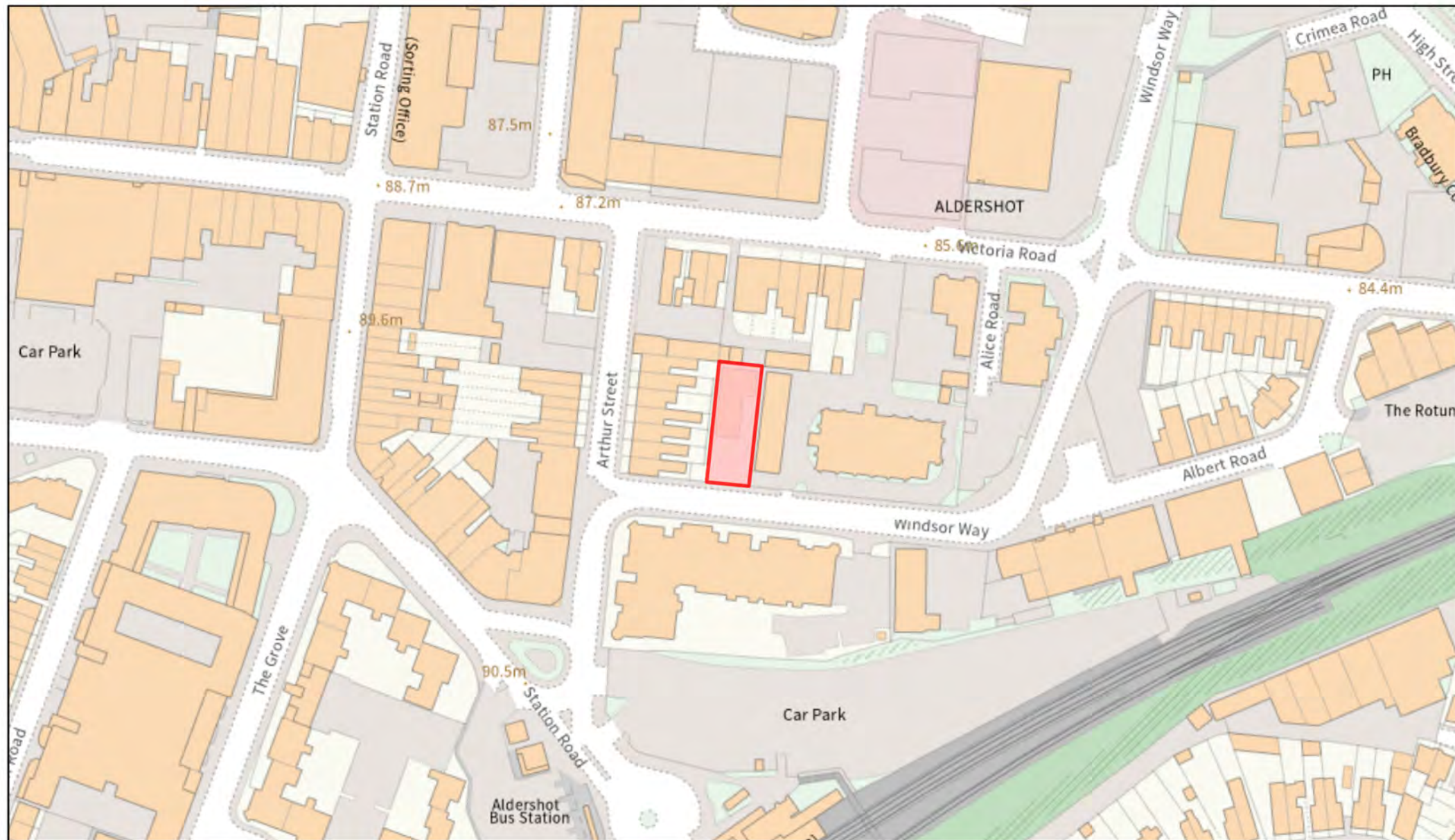
80

160 Metres



2a Windsor Way, Aldershot

SHELAA ID: 634



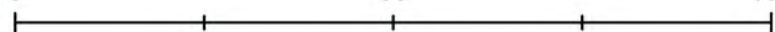
N

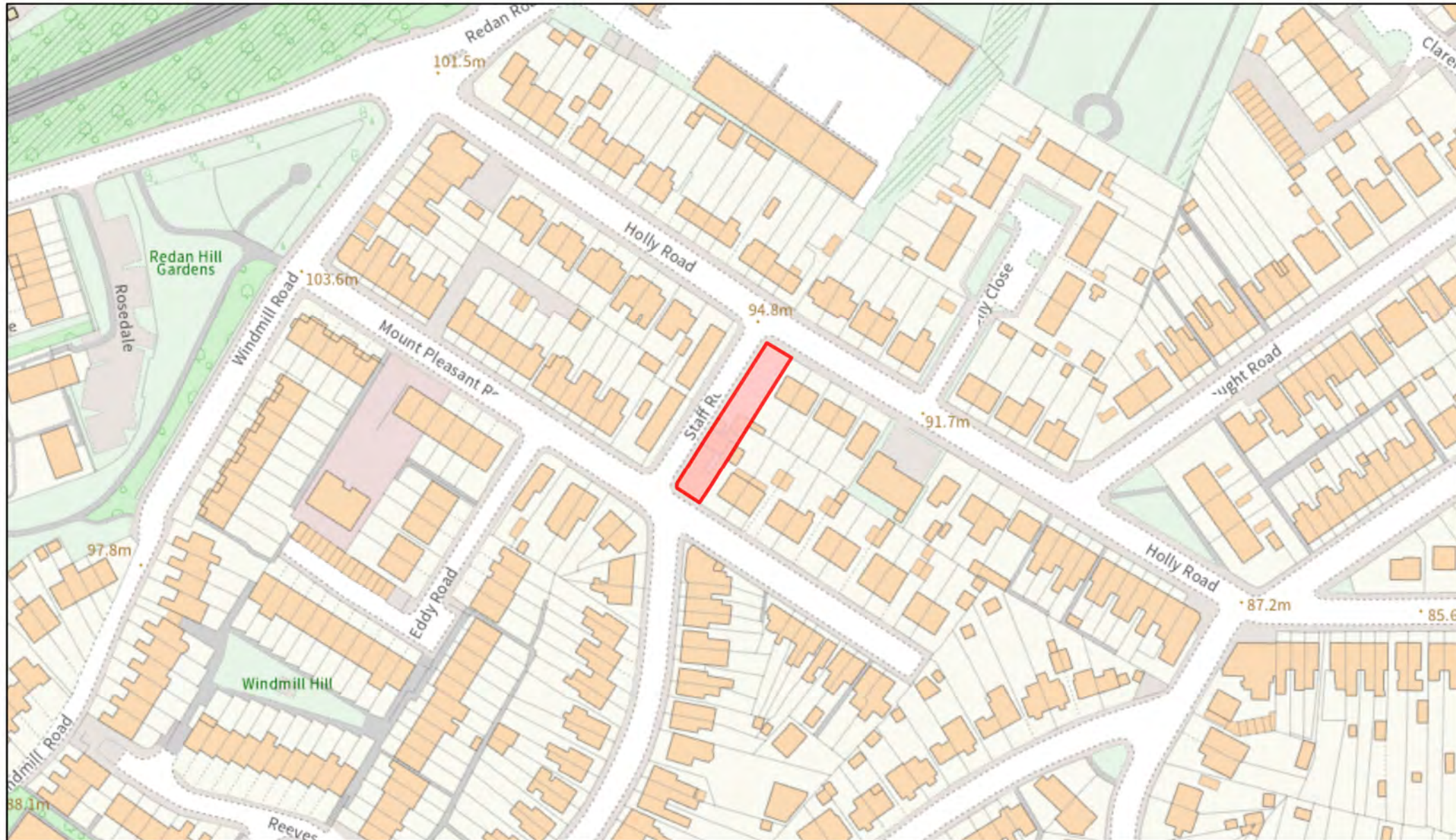


0

80

160 Metres





N



Mytighar, 28 Waterloo Road, Aldershot

SHELAA ID: 646



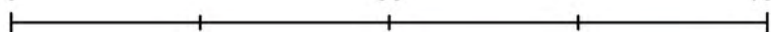
N



0

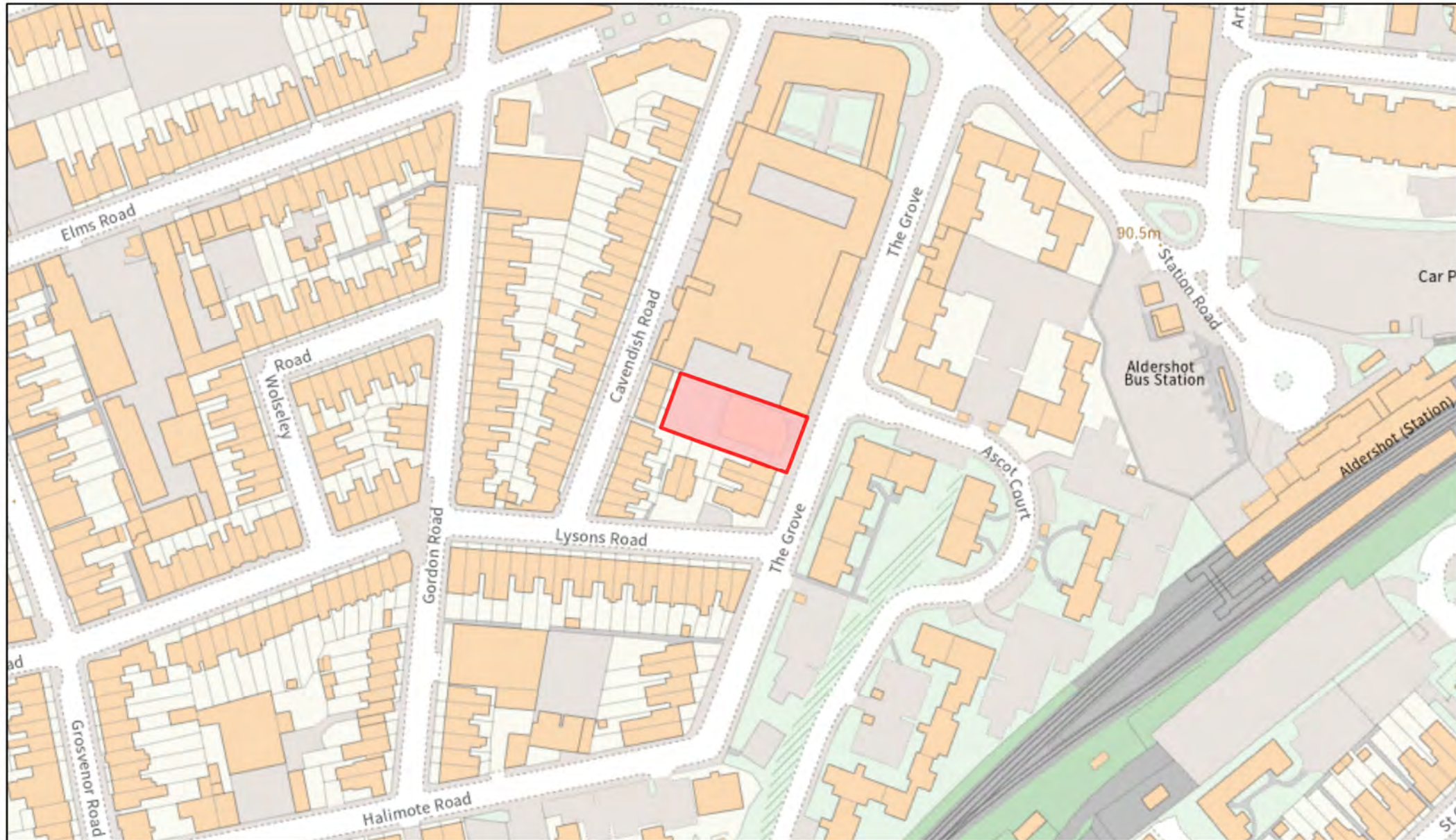
80

160 Metres



Hockliffe House, 14 The Grove, Aldershot

SHELAA ID: 647



N



0 80 160 Metres



N



Council Offices,
Farnborough Road,
Farnborough,
Hants, GU14 7JU

www.rushmoor.gov.uk
01252 398 399
customerservices@rushmoor.gov.uk

 @rushmoorcouncil
 Rushmoor Borough Council
December 2024