
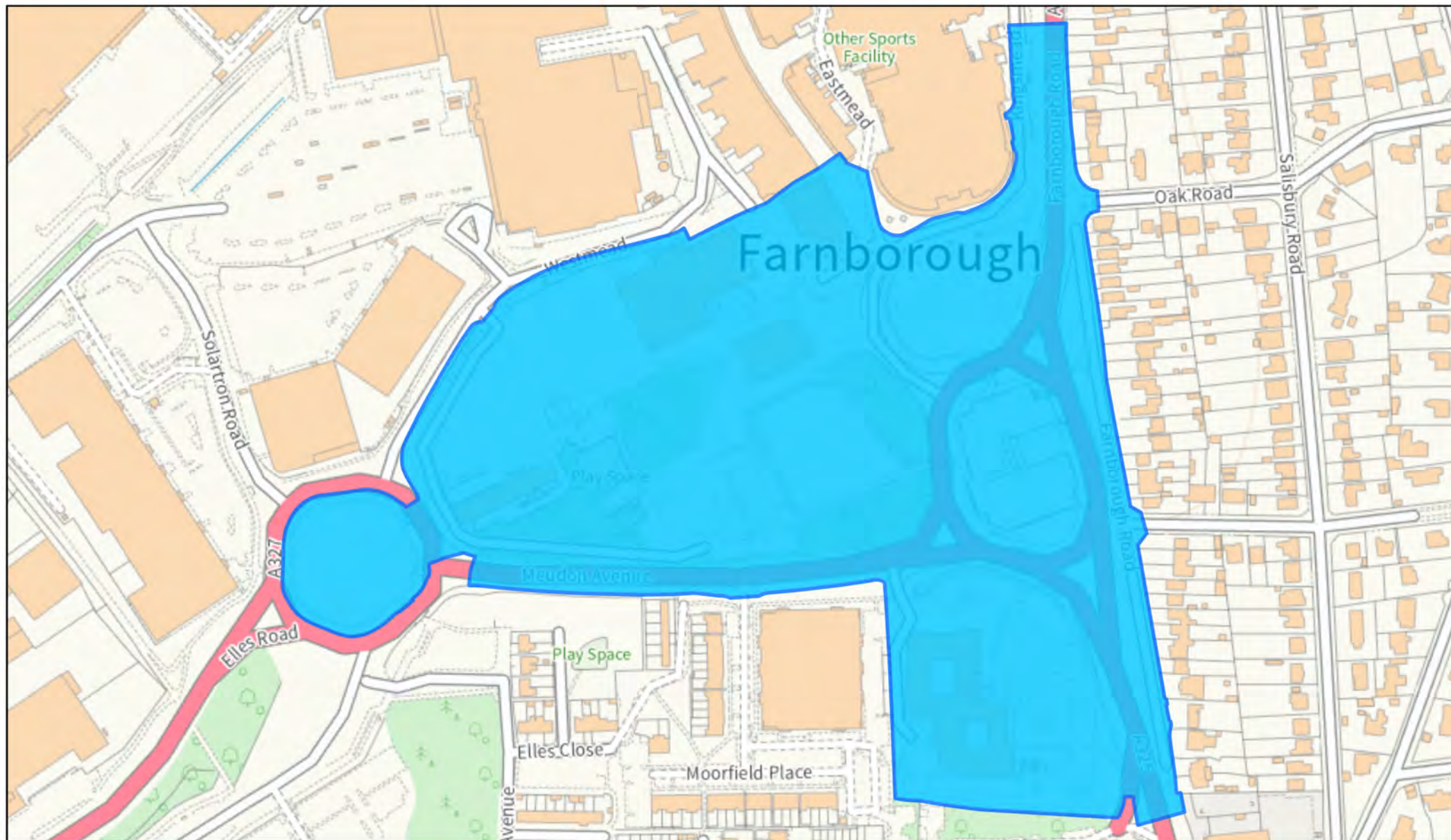

**Rushmoor Strategic
Housing and Economic
Land Availability
Assessment**

**Deliverable and Developable
Site Plans**

December 2024

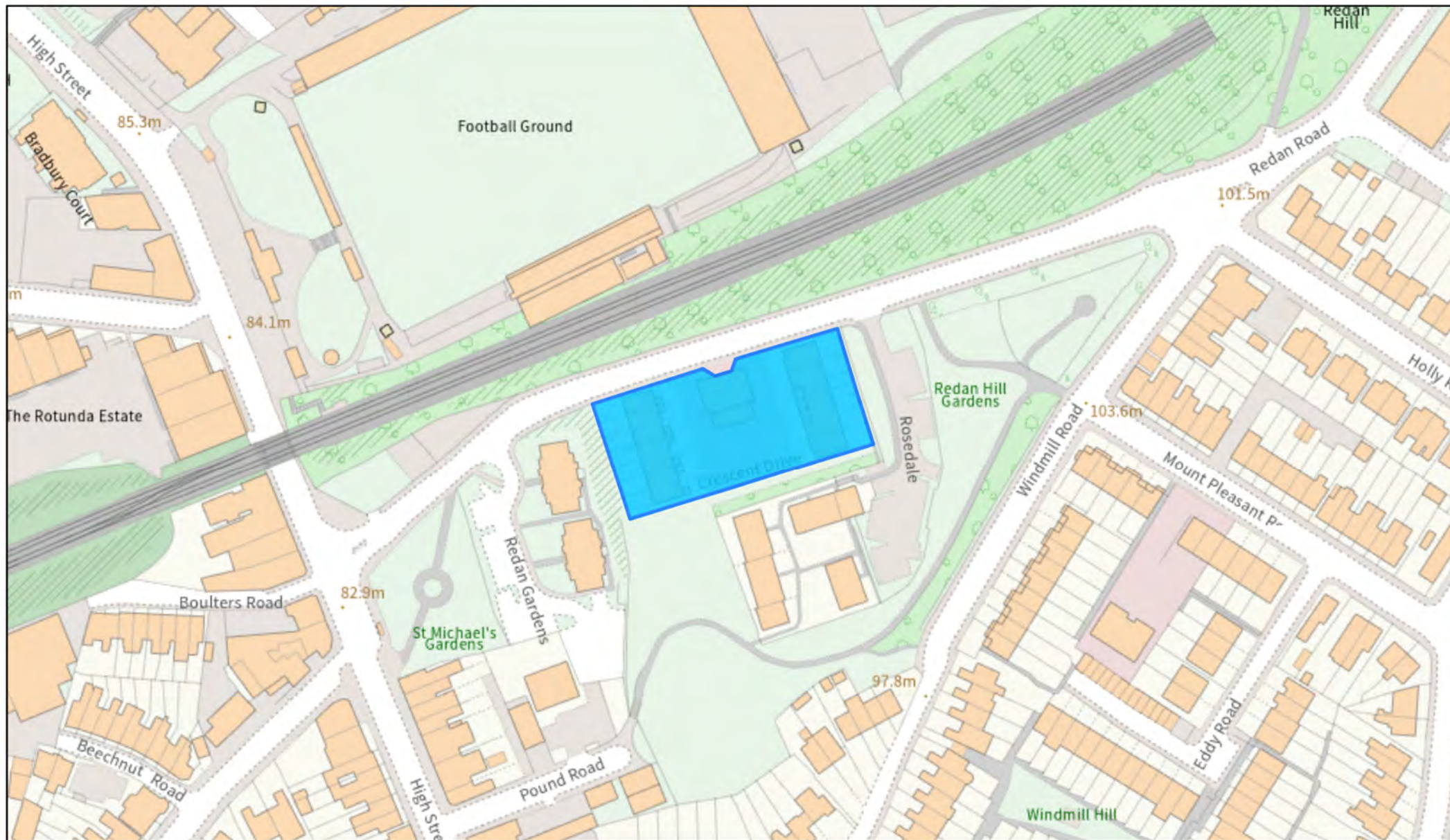
Farnborough Civic Quarter, Farnborough

SHELAA ID: 15



Former TA Centre, Redan Road, Aldershot

SHELAA ID: 40



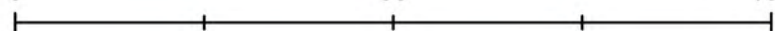
N



0

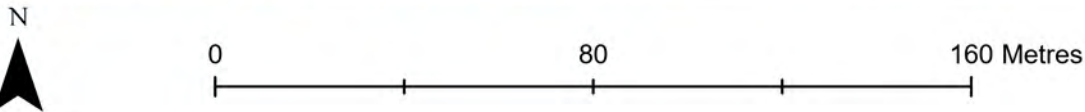
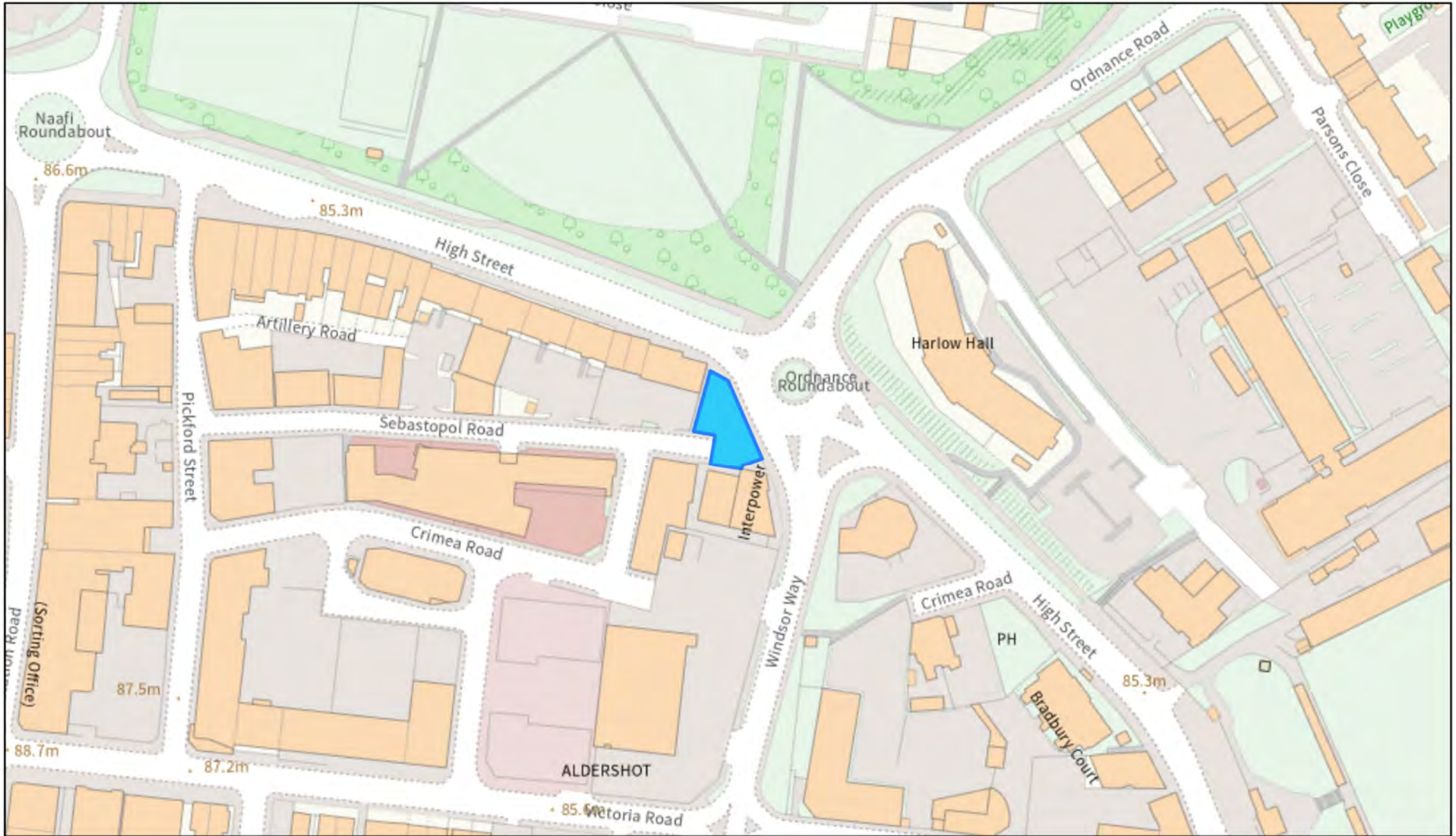
80

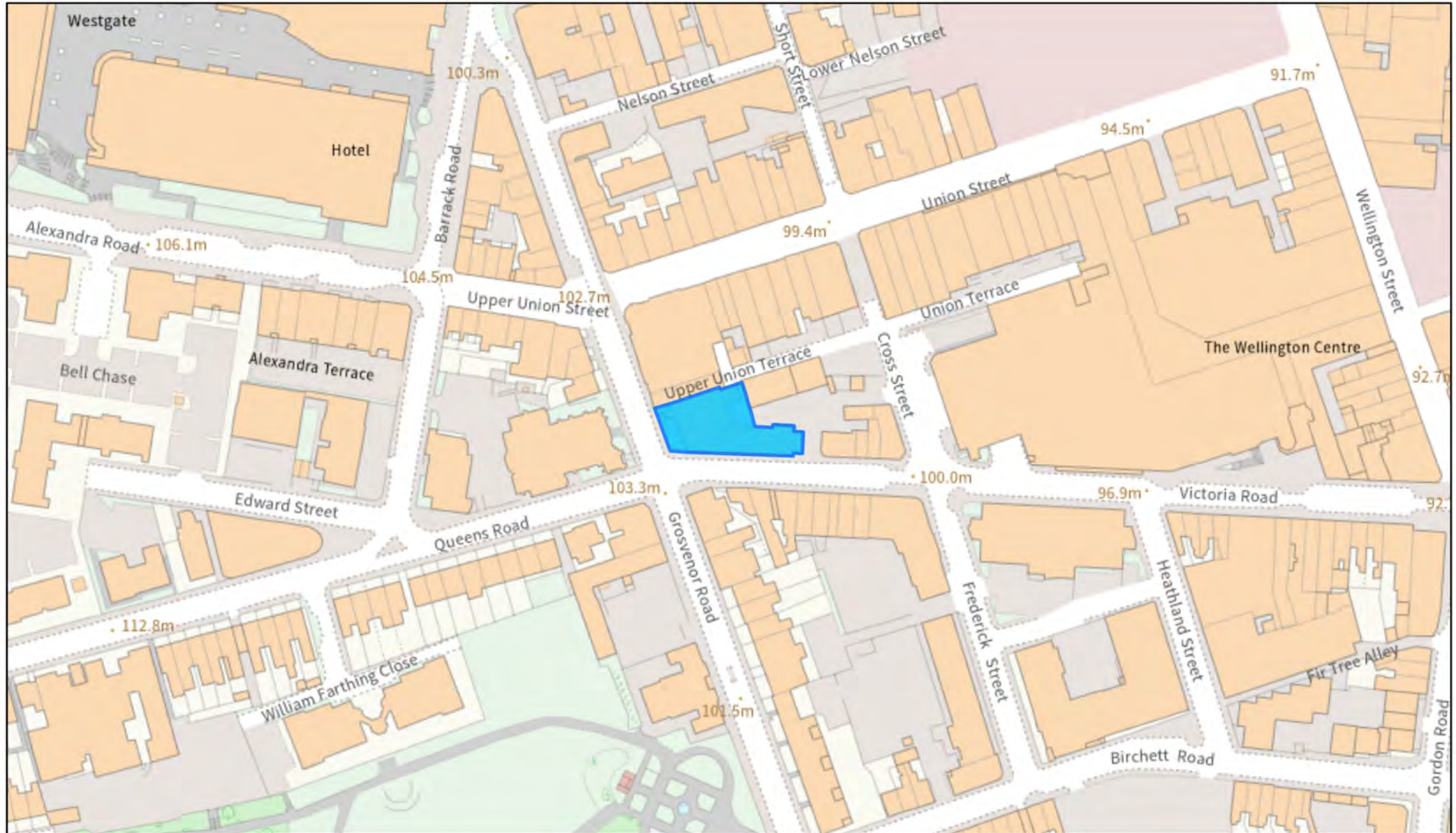
160 Metres



Interpower House, Windsor Way, Aldershot

SHELAA ID: 78





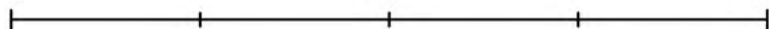
N

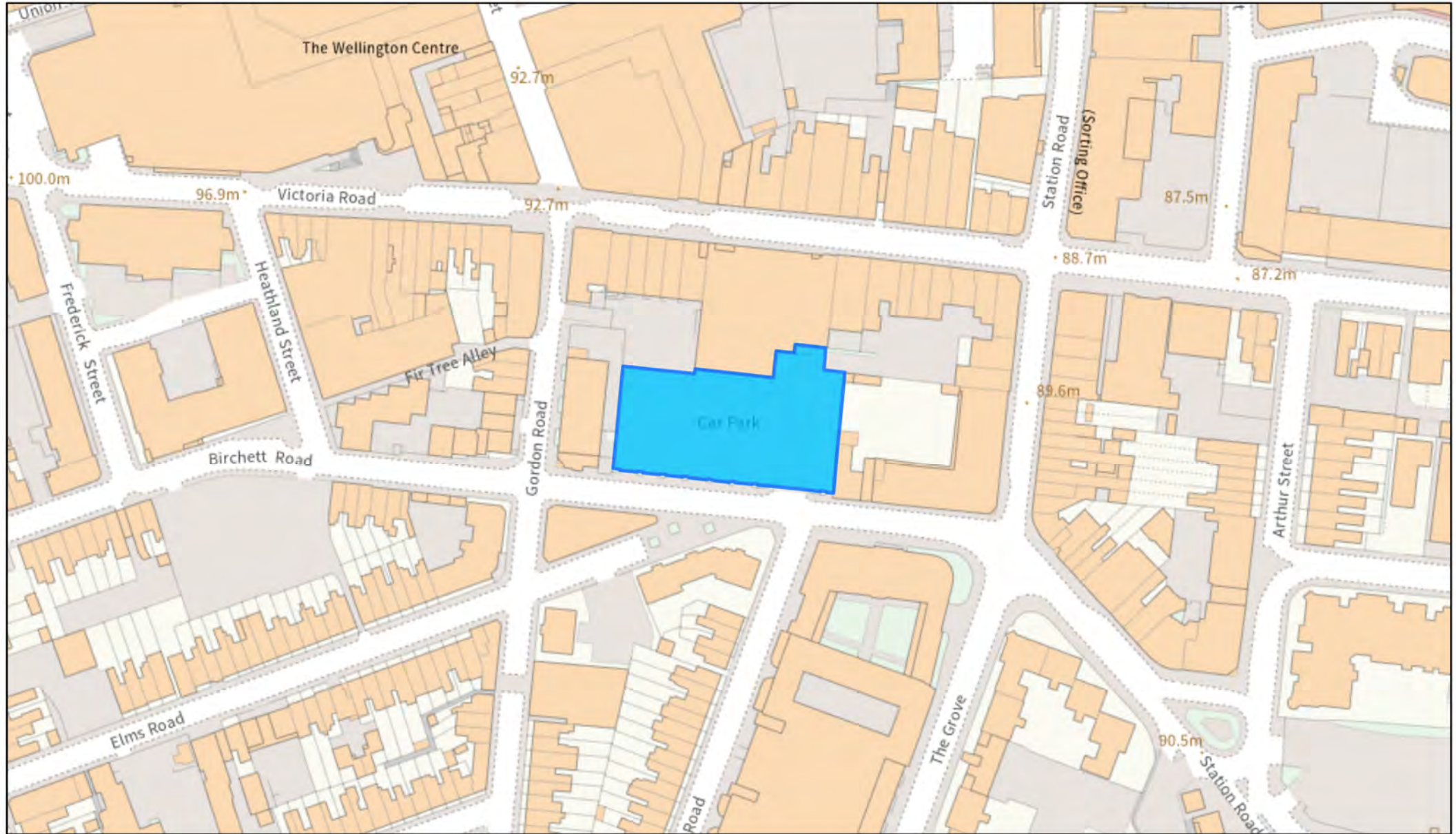


0

80

160 Metres





N



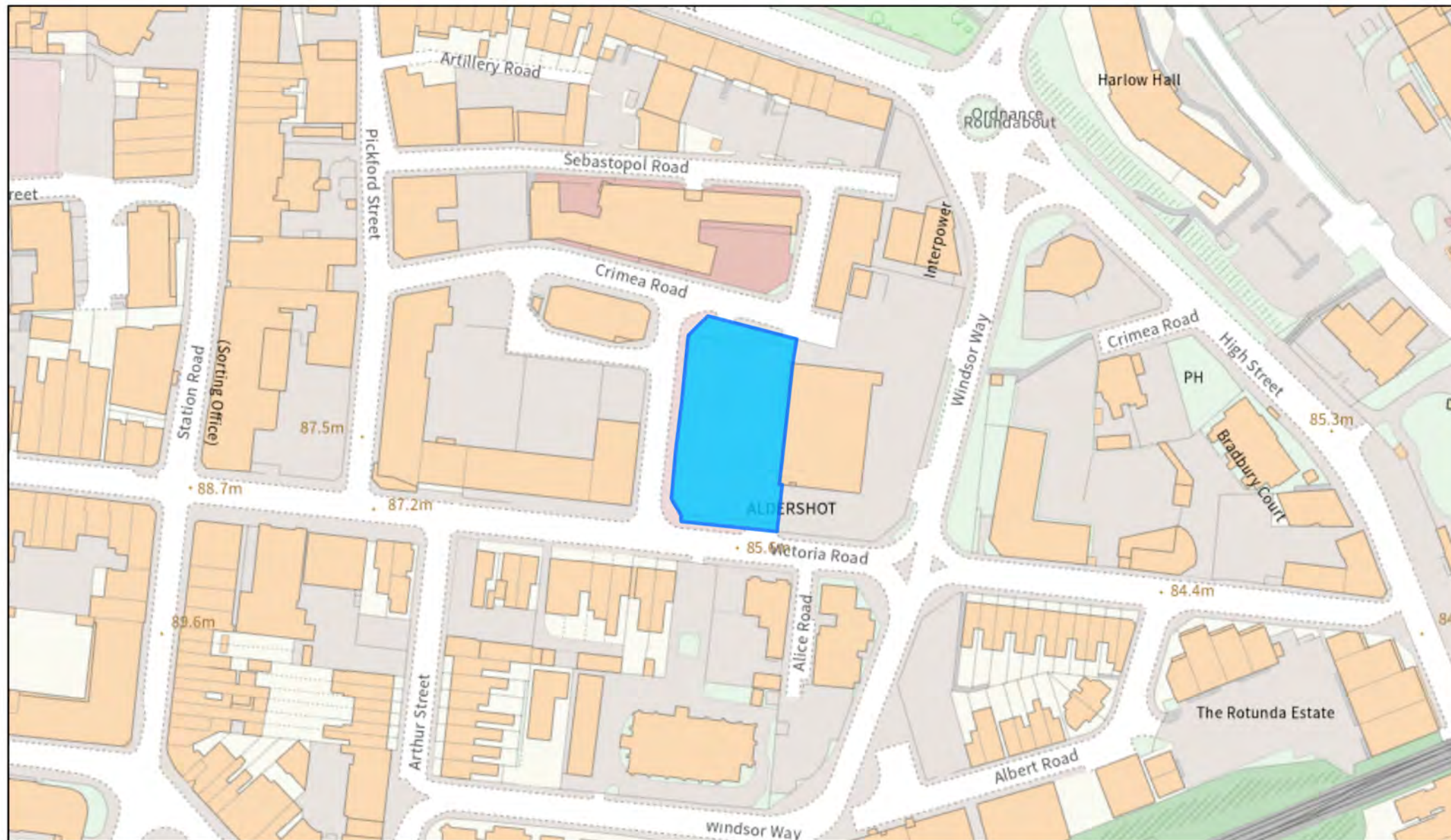


N



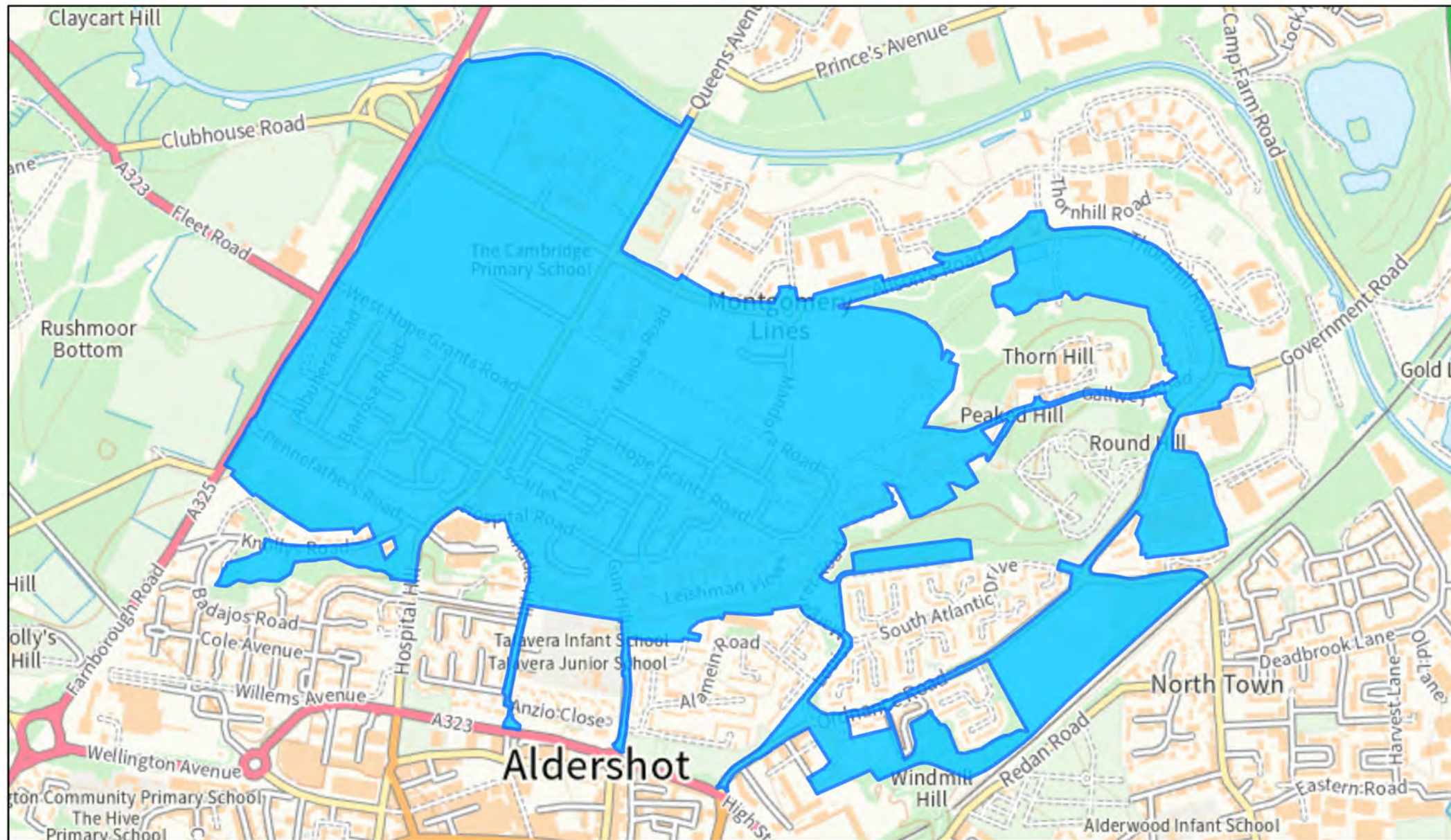
52 Victoria Road, Aldershot

SHELAA ID: 113



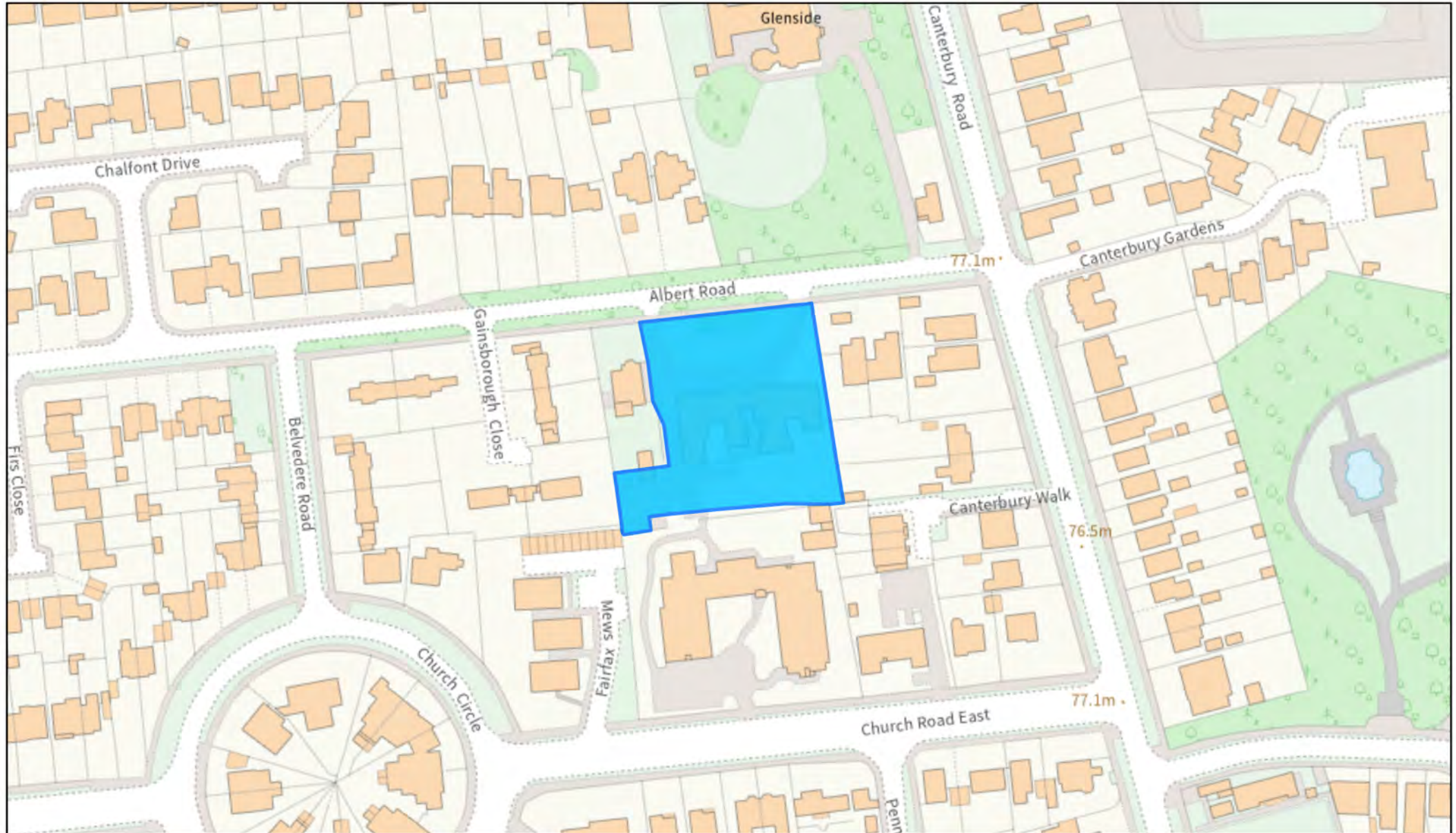
N





N



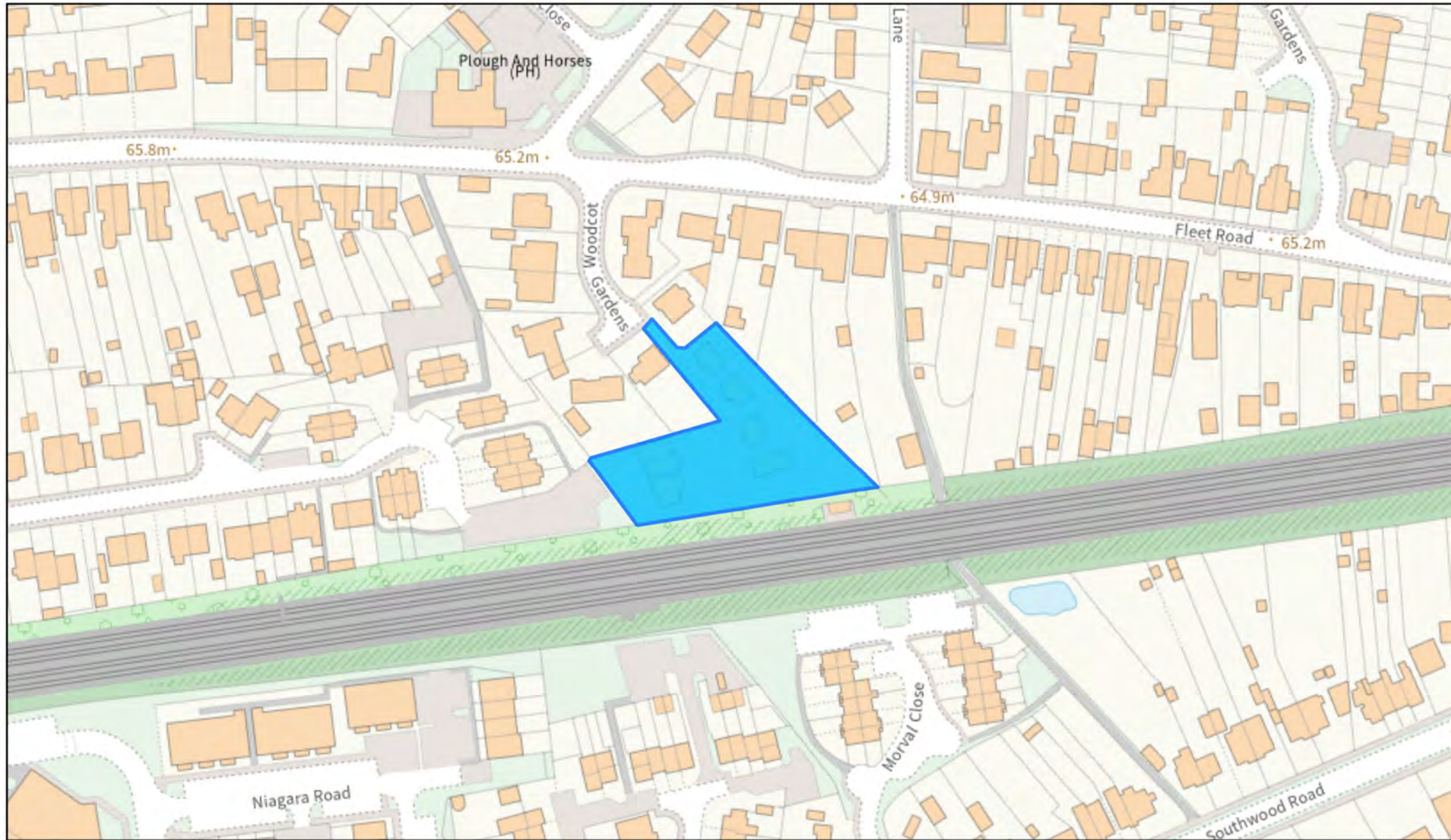


N





0 80 160 Metres



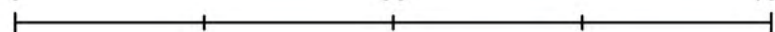
N

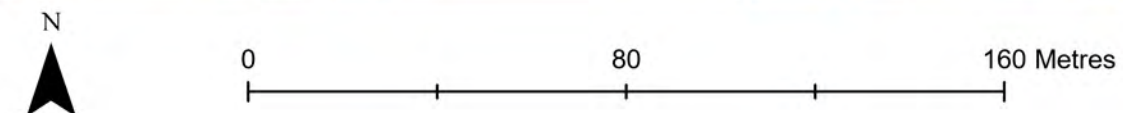
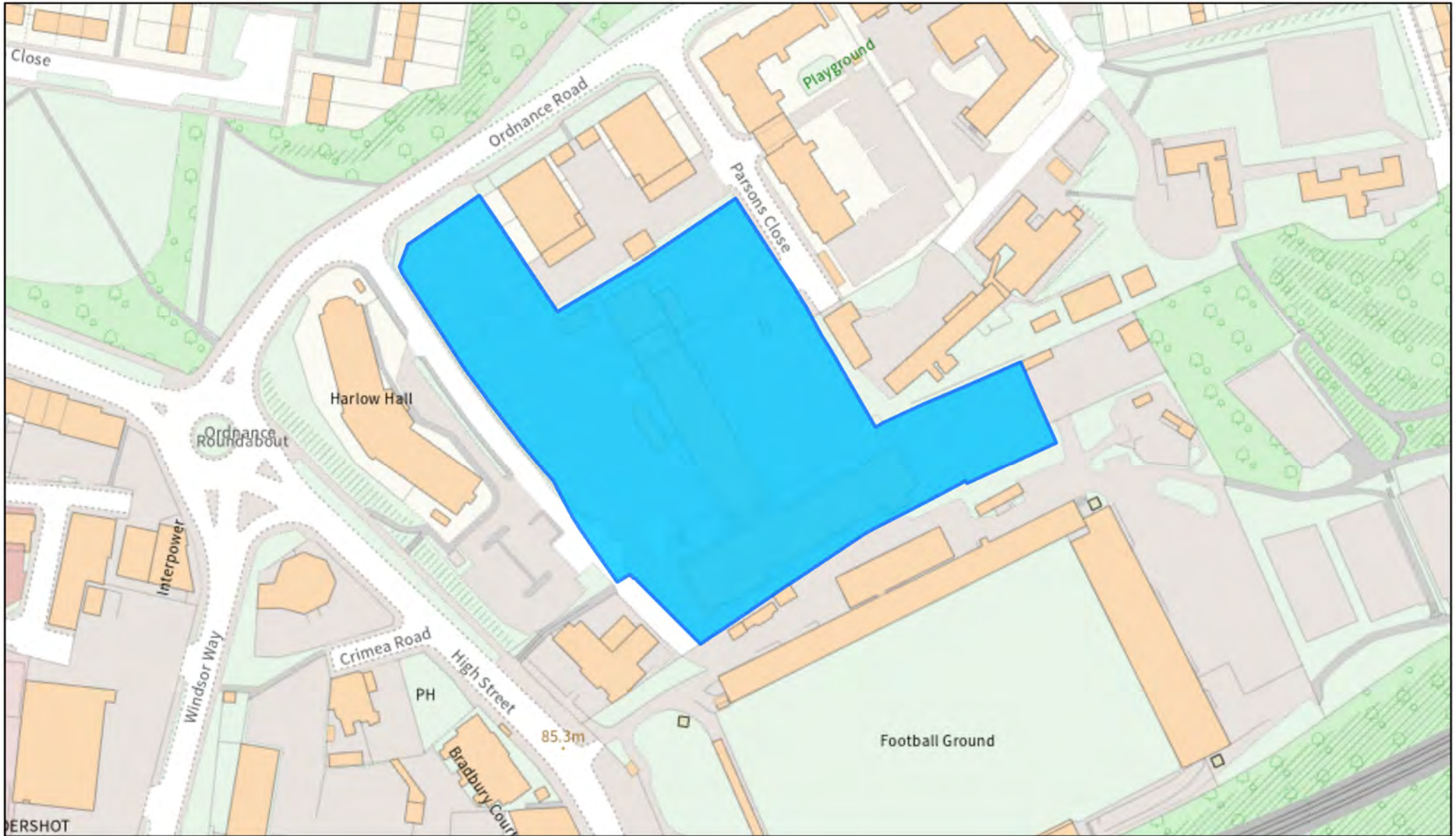


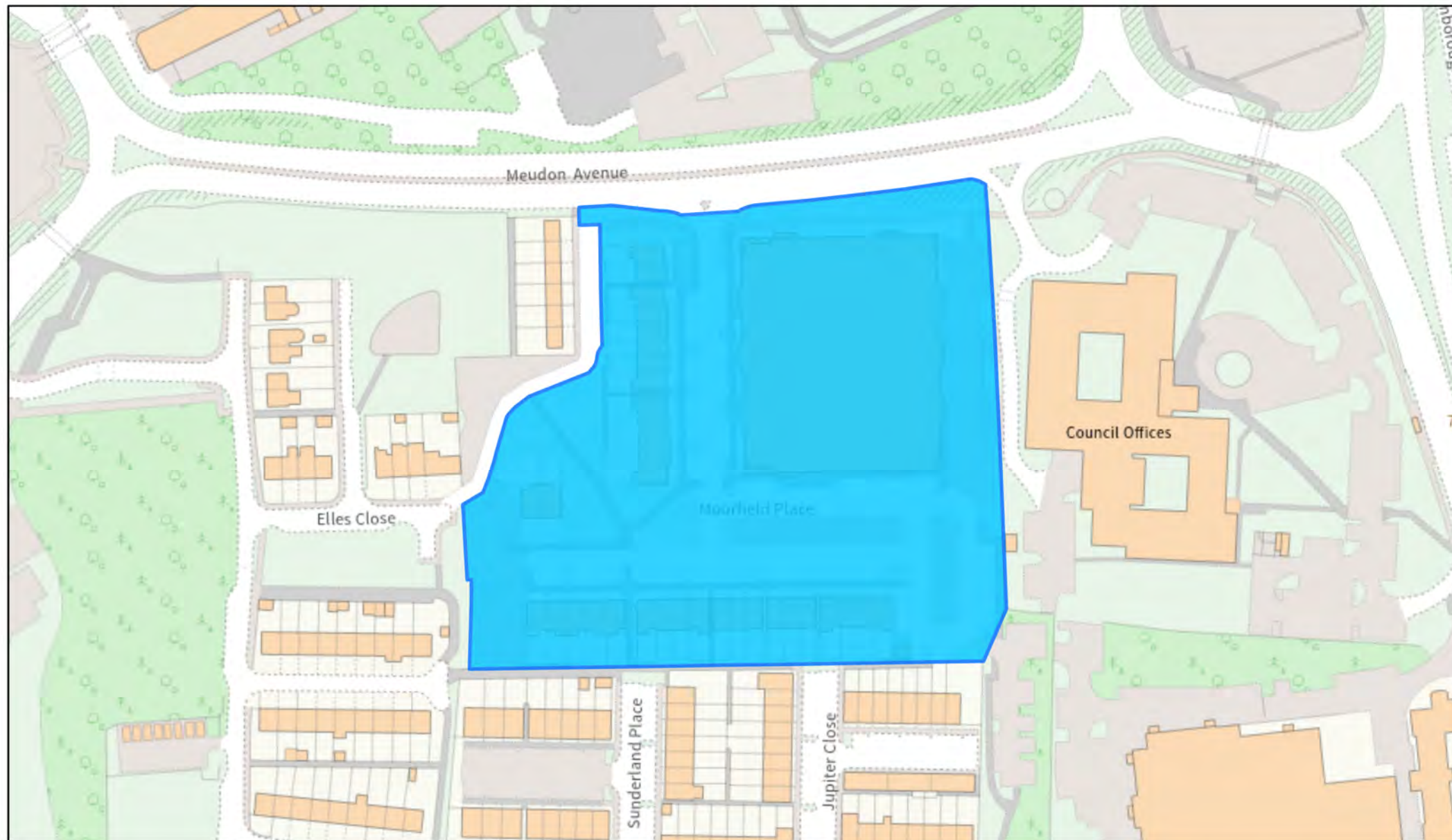
0

80

160 Metres







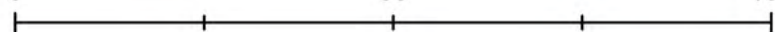
N

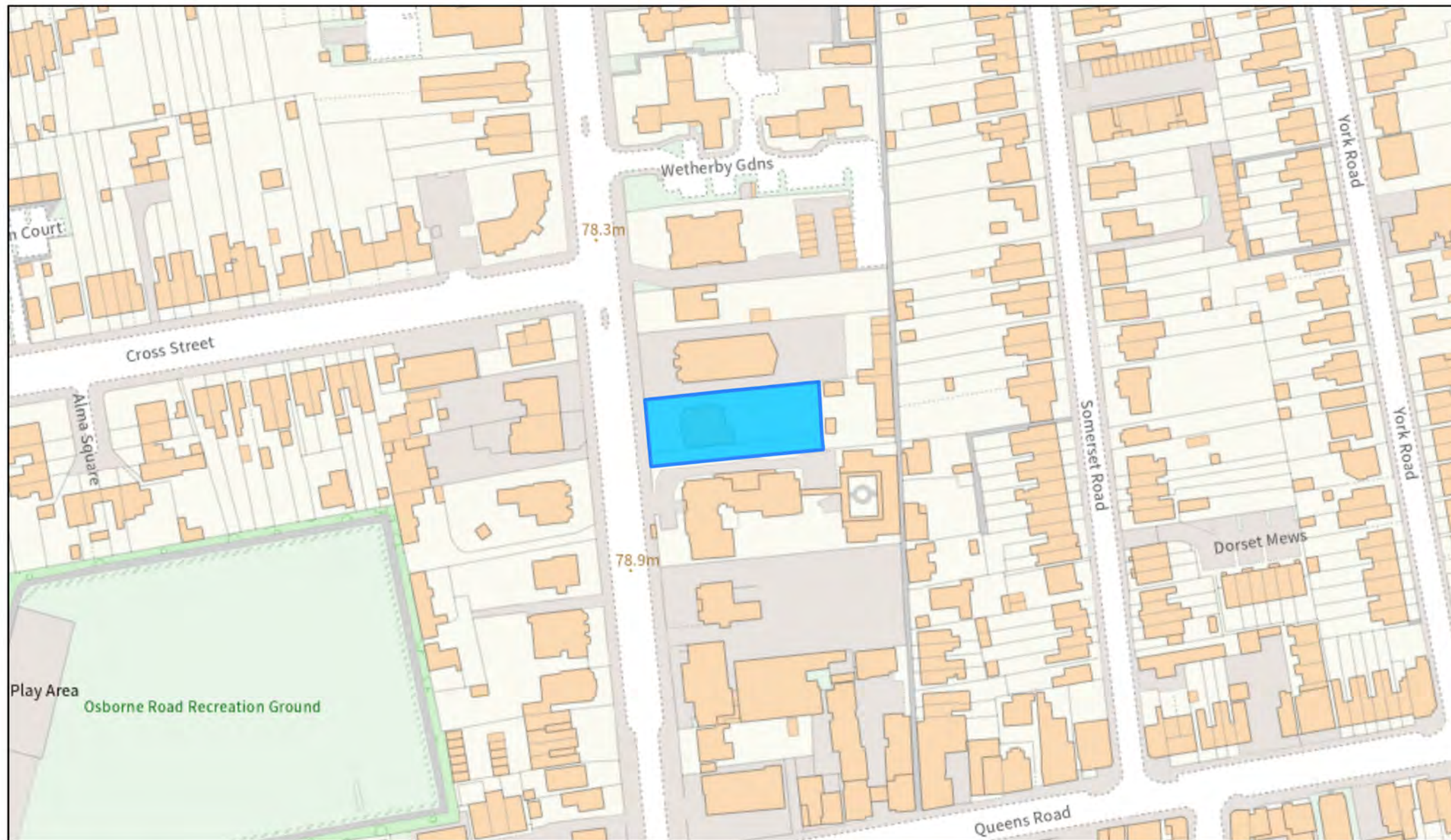


0

80

160 Metres





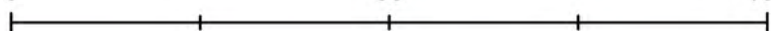
N



0

80

160 Metres



1-5 Firgrove Parade, Farnborough

SHELAA ID: 542



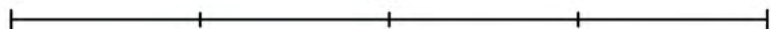
N



0

80

160 Metres





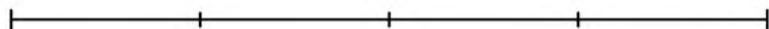
N



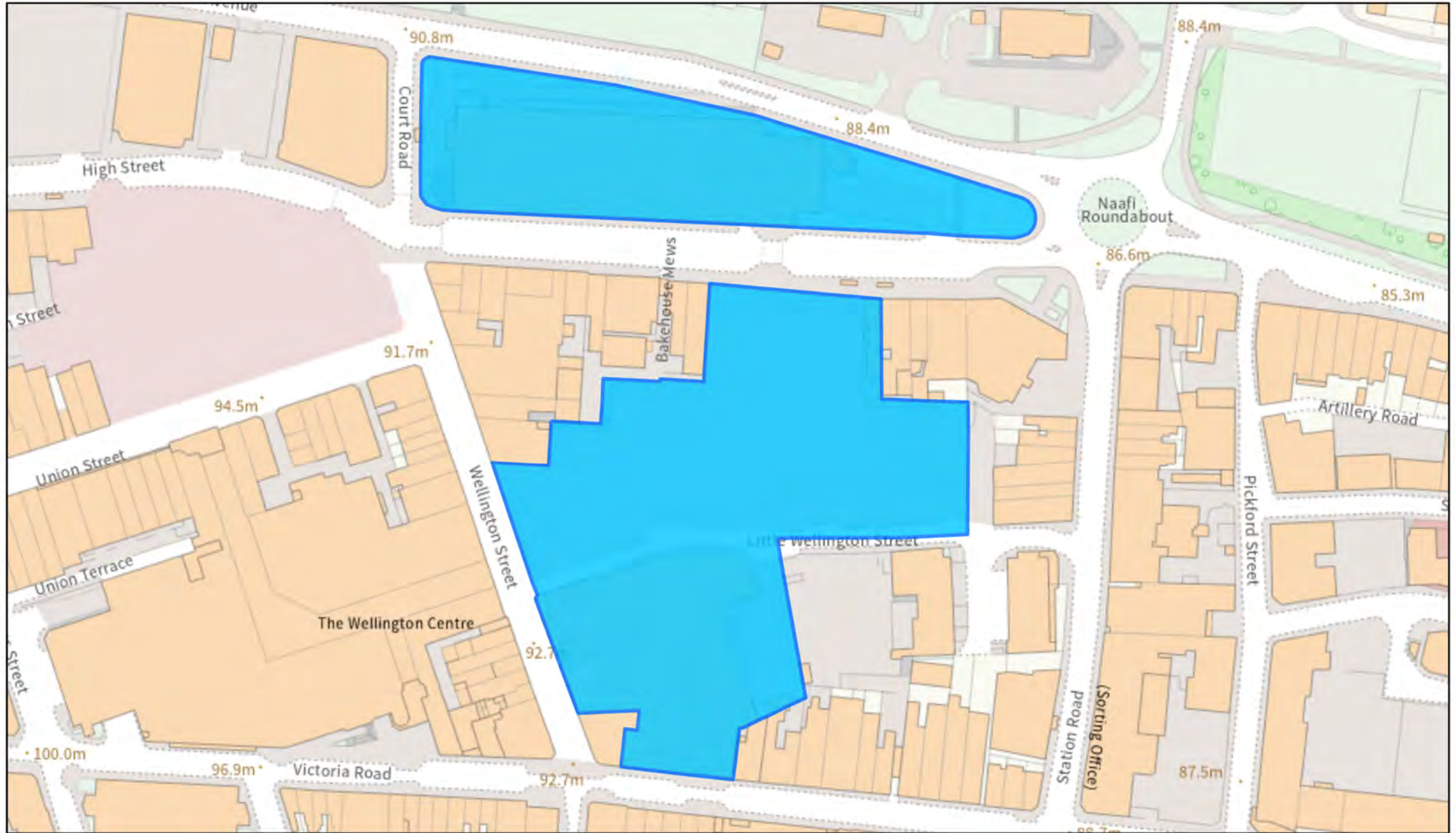
0

80

160 Metres



SHELAA ID: 554



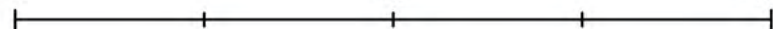
N



0

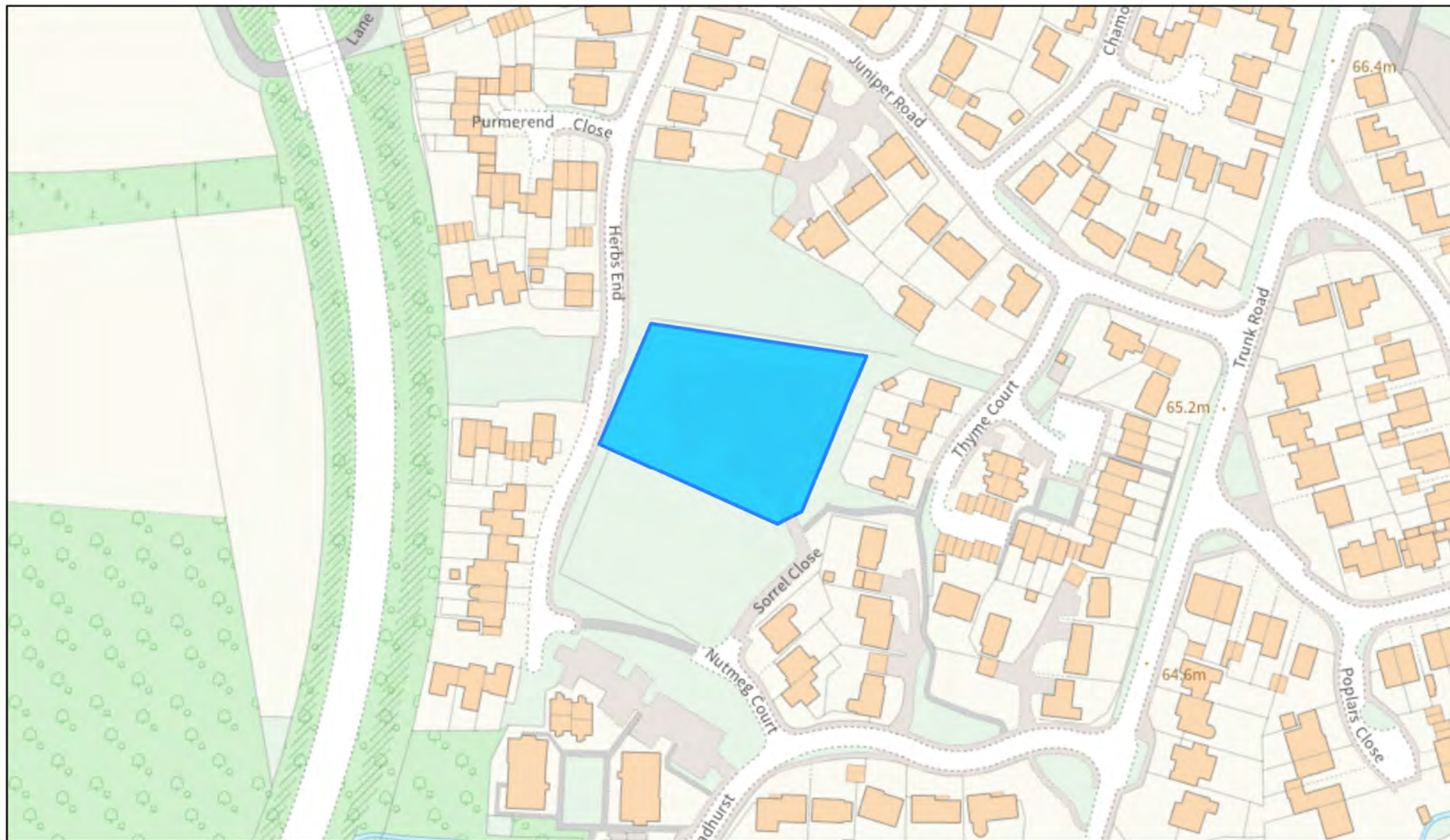
80

160 Metres



Briarwood, Sorrel Close, Farnborough

SHELAA ID: 557



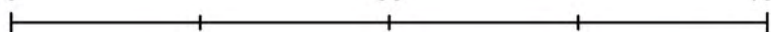
N



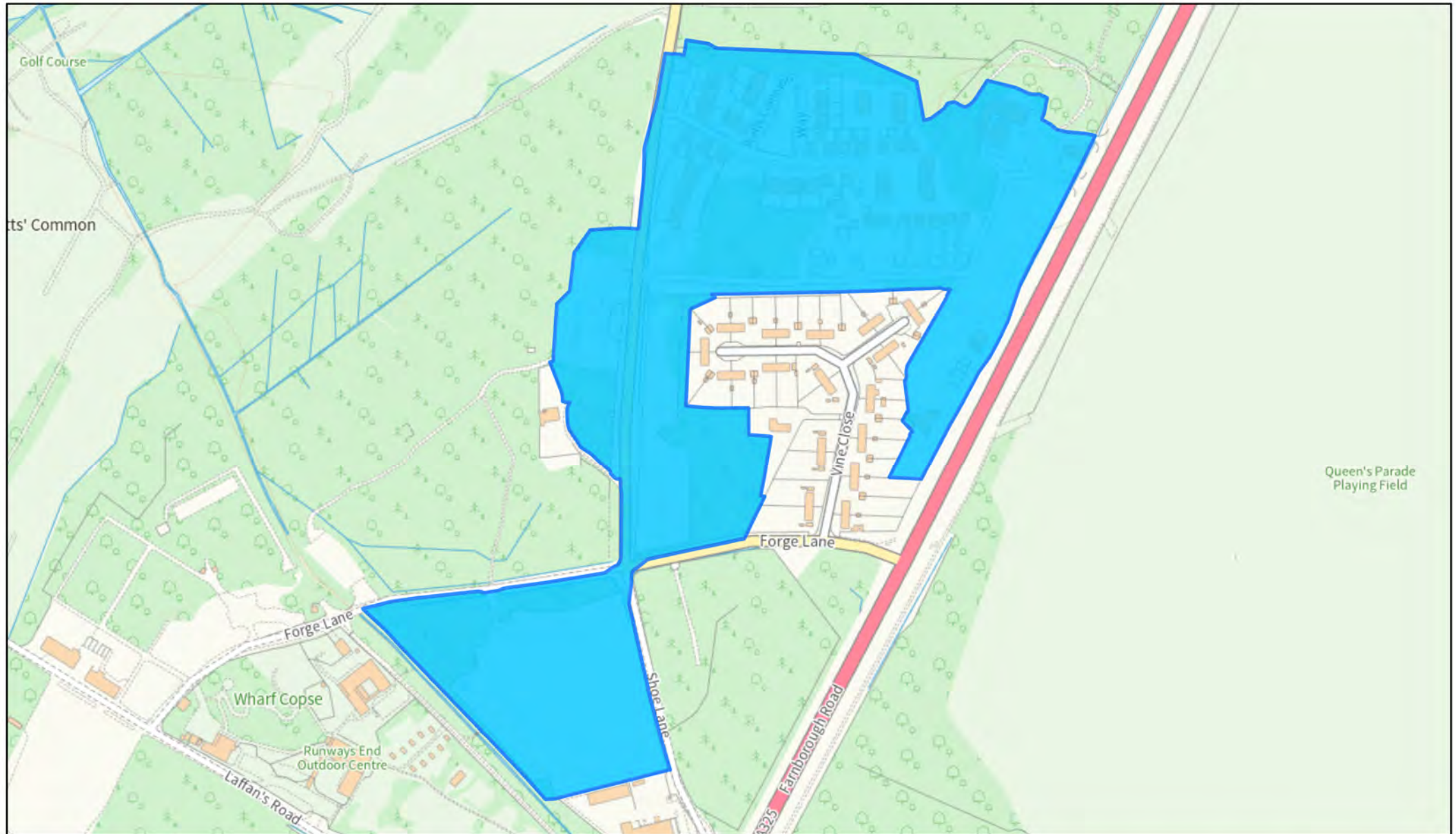
0

80

160 Metres



SHELAA ID: 572



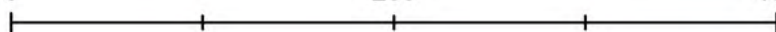
N

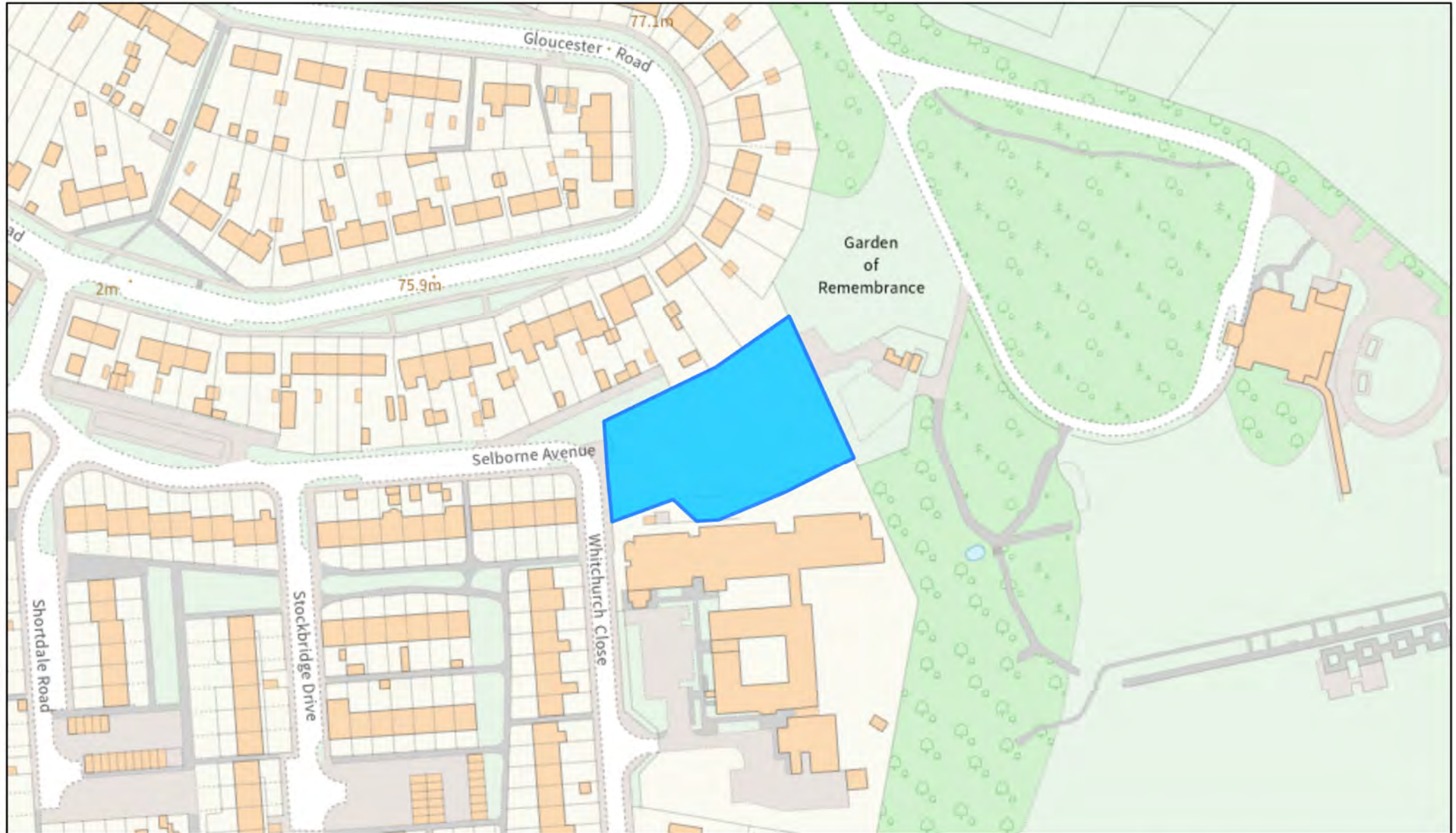


0

200

400 Metres





N



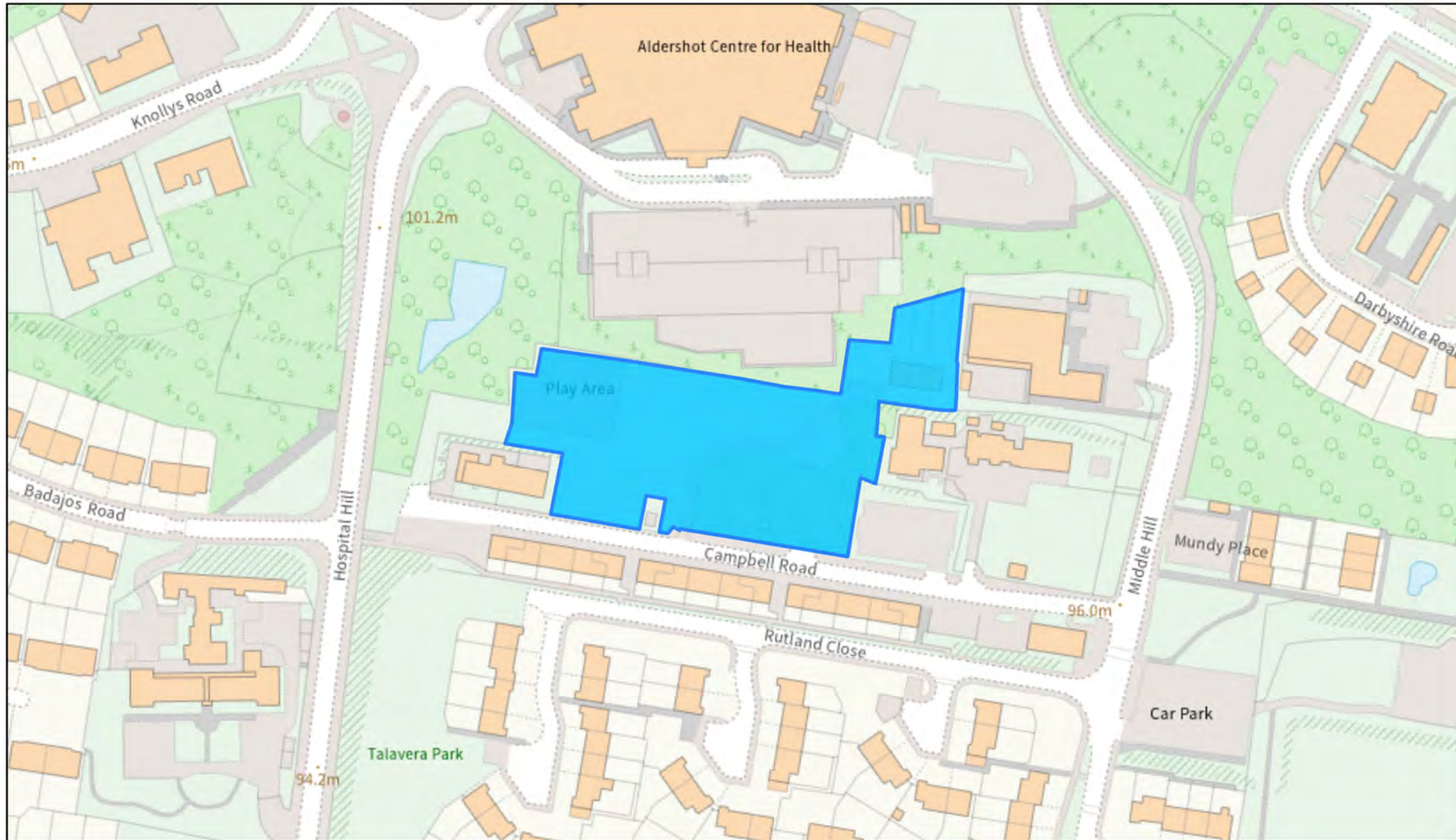
0

80

160 Metres

Land at Foulkes Terrace, Aldershot

SHELAA ID: 578



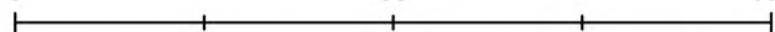
N



0

80

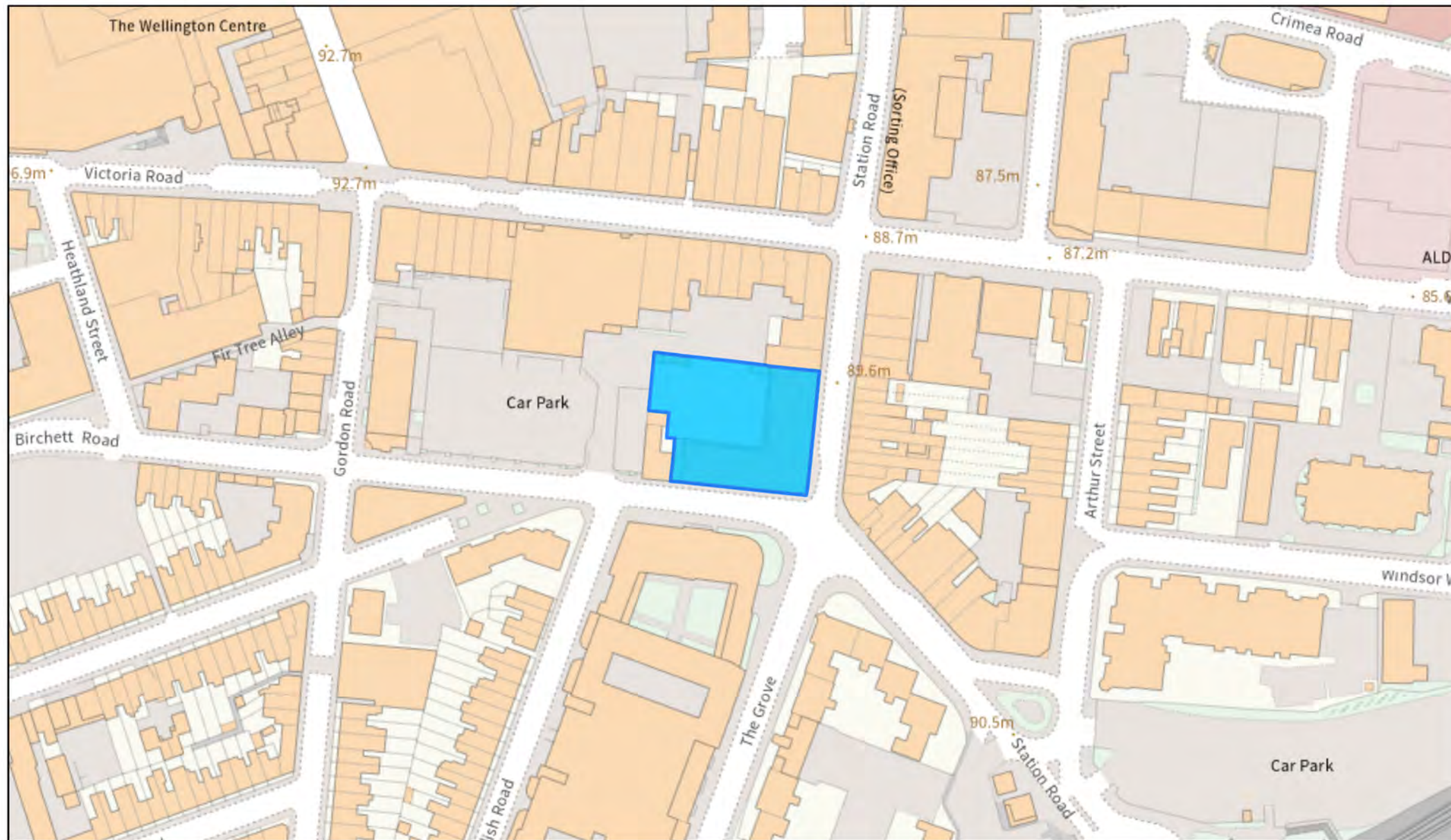
160 Metres





N





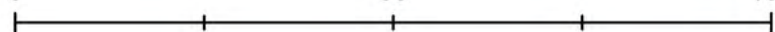
N



0

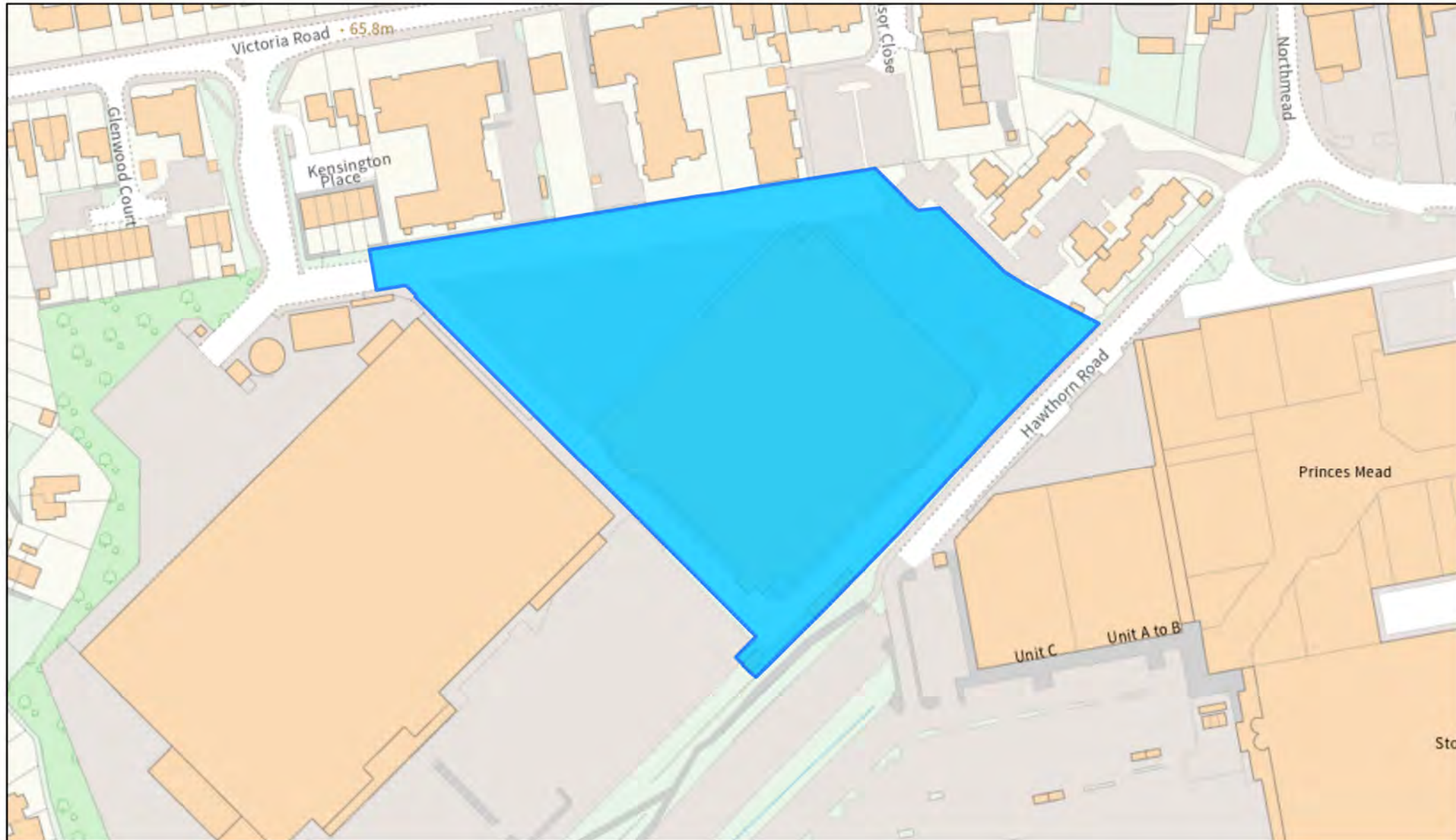
80

160 Metres



124 Victoria Road, Farnborough

SHELAA ID: 590



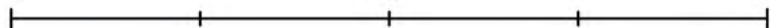
N



0

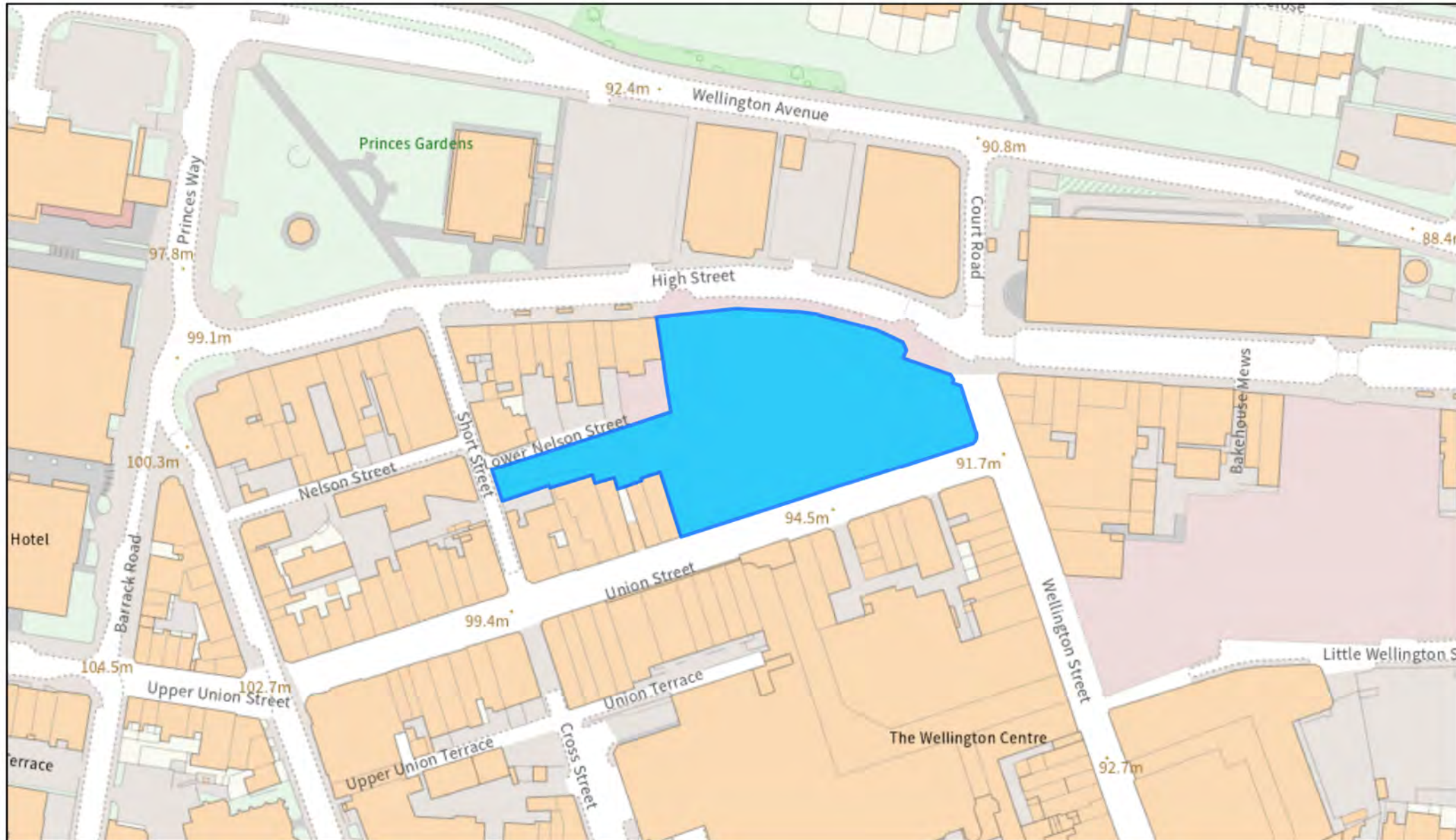
80

160 Metres



Union Yard, Aldershot

SHELAA ID: 591



N





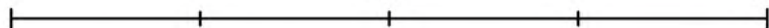
N

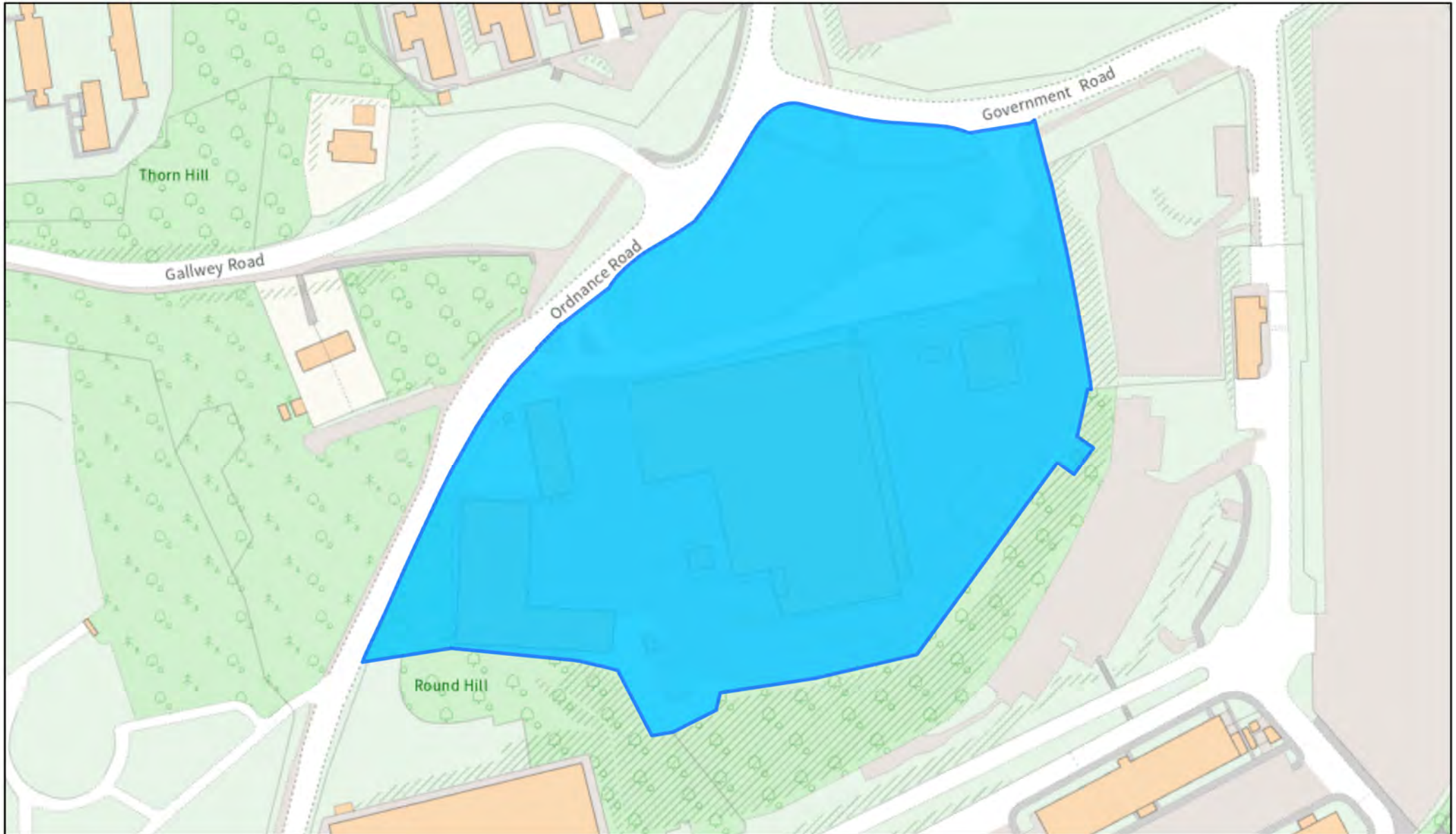


0

80

160 Metres





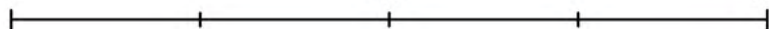
N



0

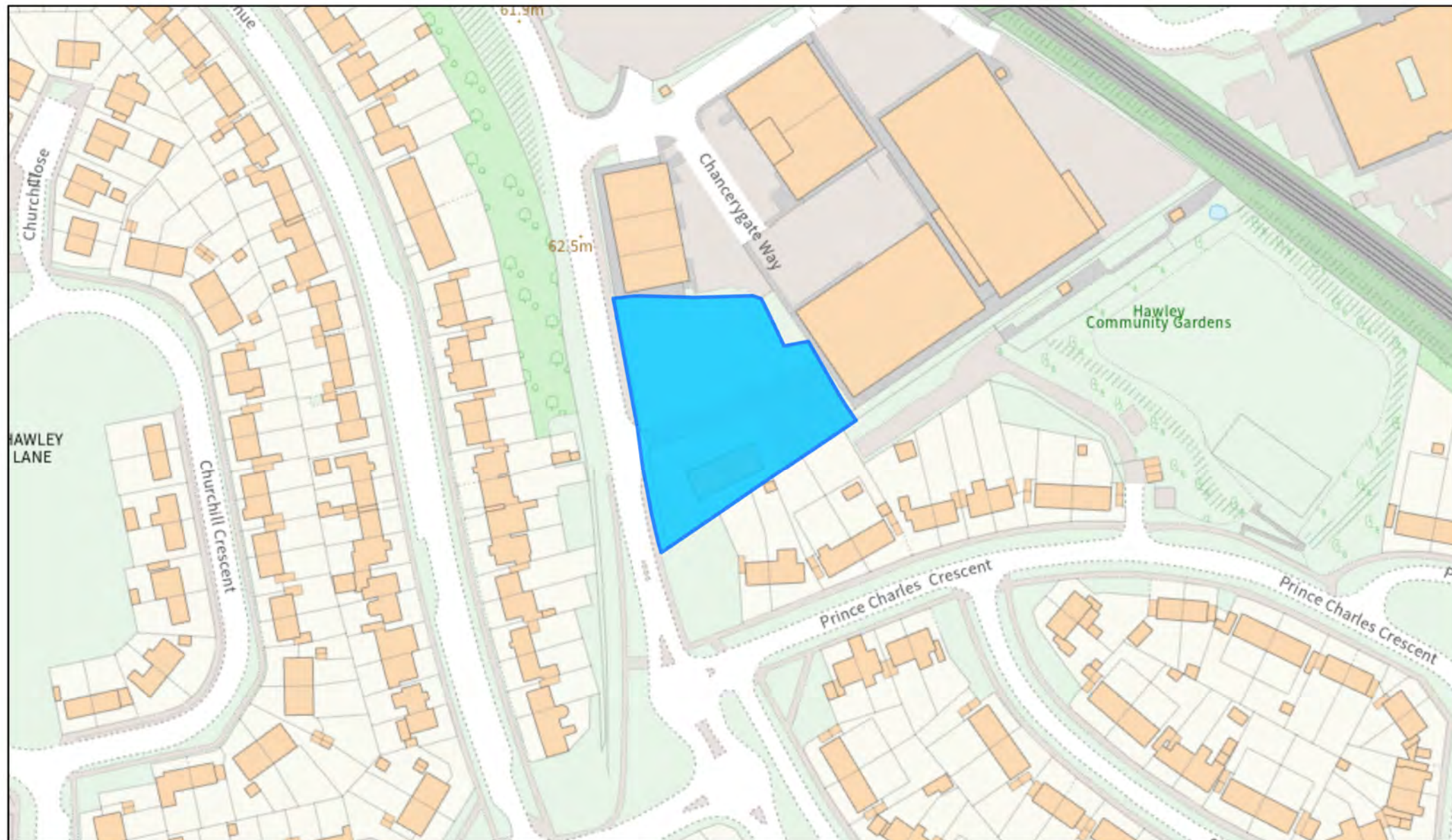
80

160 Metres



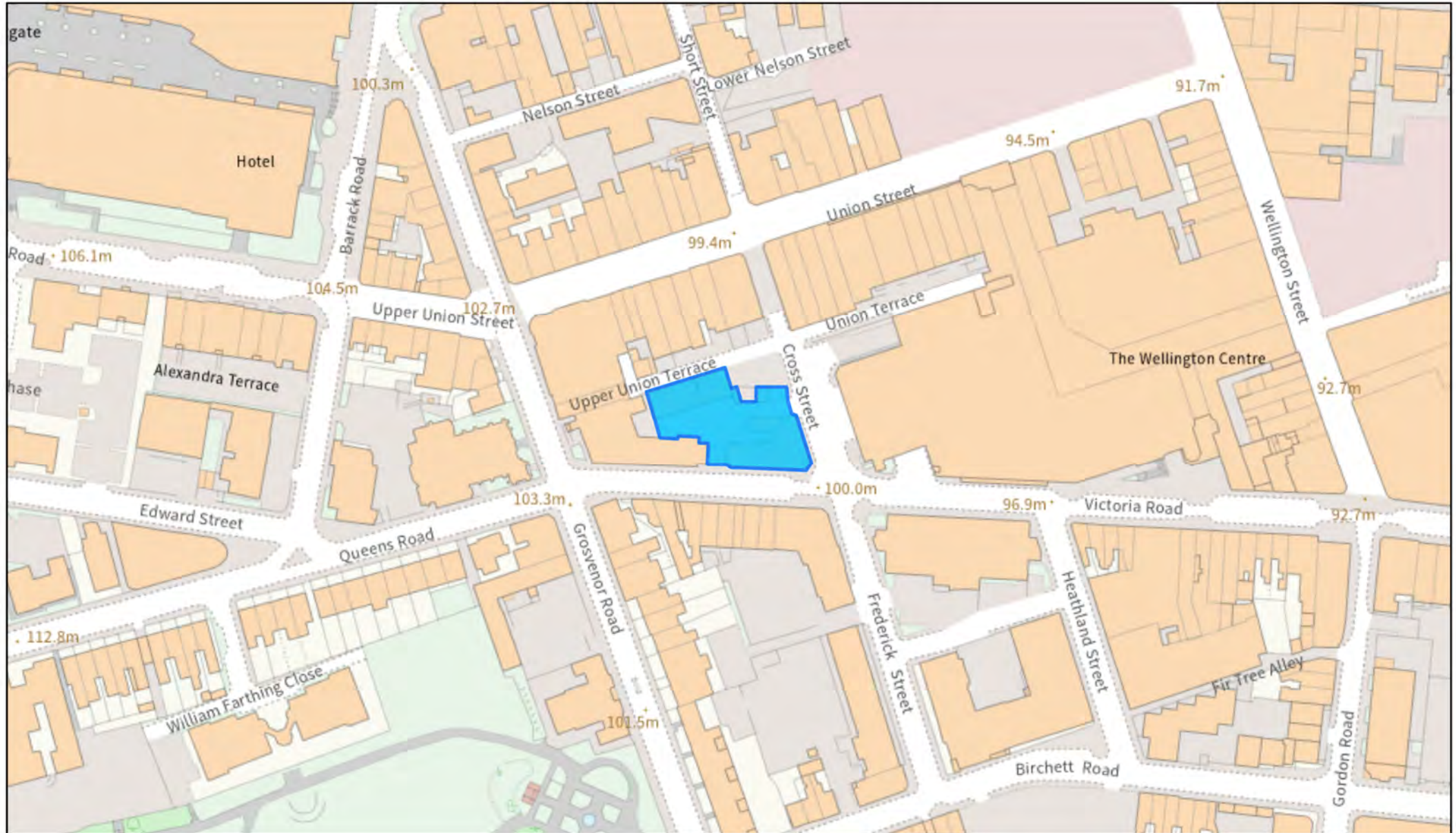
Land at 68-70 Hawley Lane, Farnborough

SHELAA ID: 607



0 80 160 Metres

SHELAA ID: 610

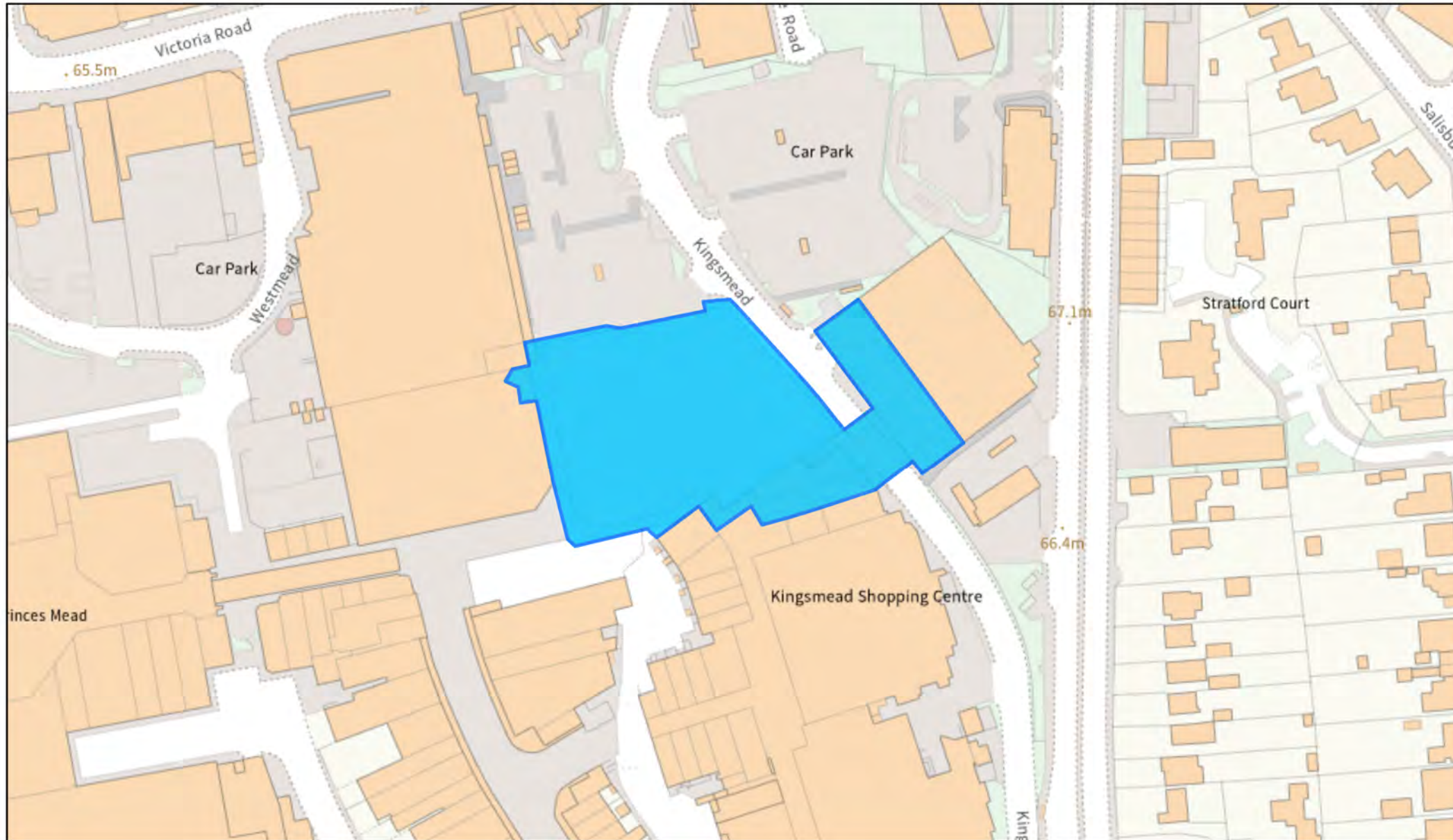


N



Block 3, Queensmead, Farnborough

SHELAA ID: 618



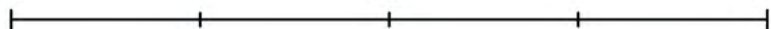
N



0

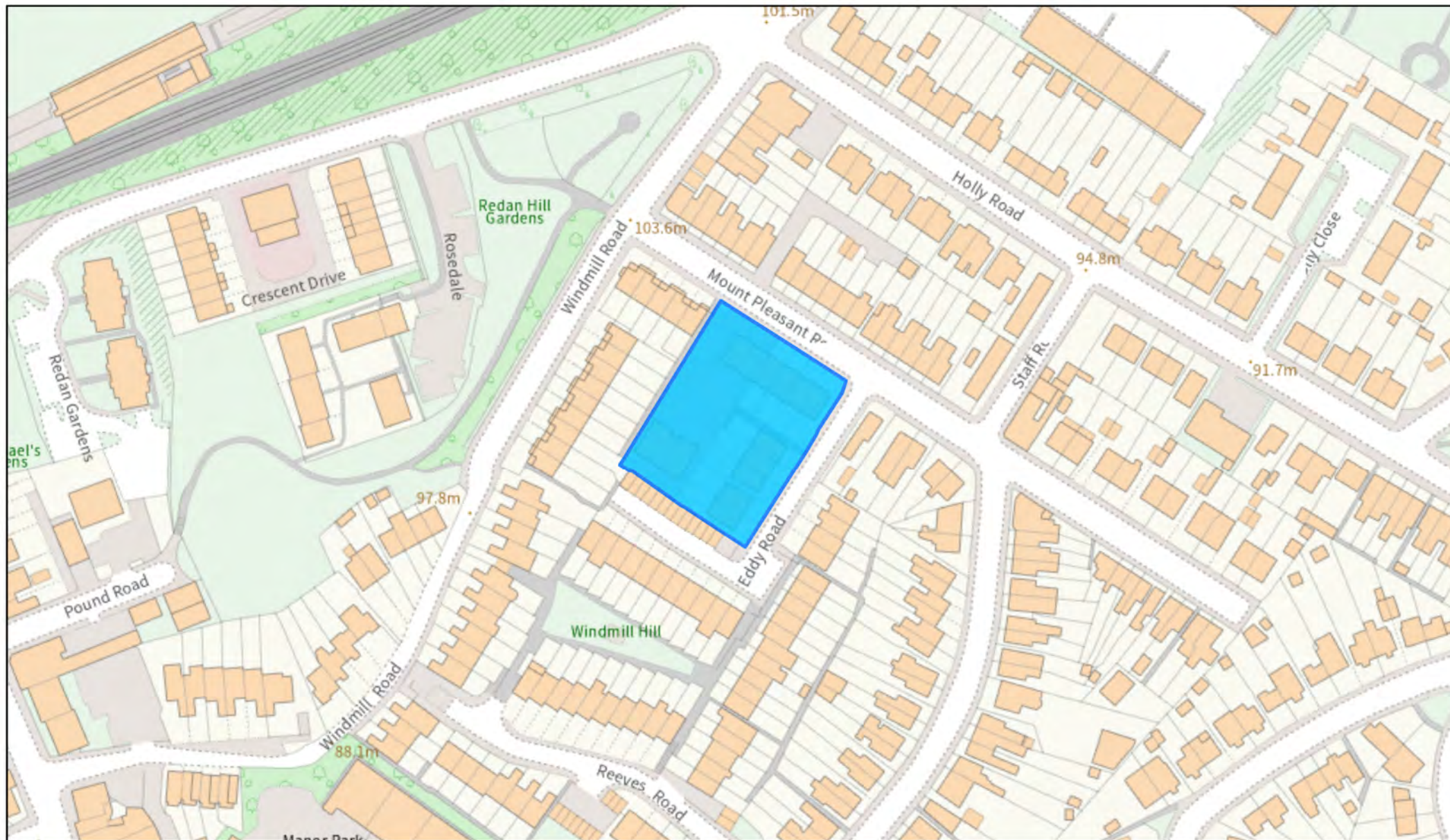
80

160 Metres



2-4 Mount Pleasant Road, Aldershot

SHELAA ID: 620



N



Land adjacent to 1 Pickford Street, Aldershot

SHELAA ID: 621



SHELAA ID: 622



Randell House, Fernhill Road, Farnborough

SHELAA ID: 624



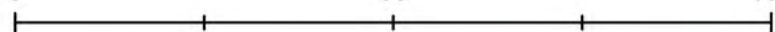
N



0

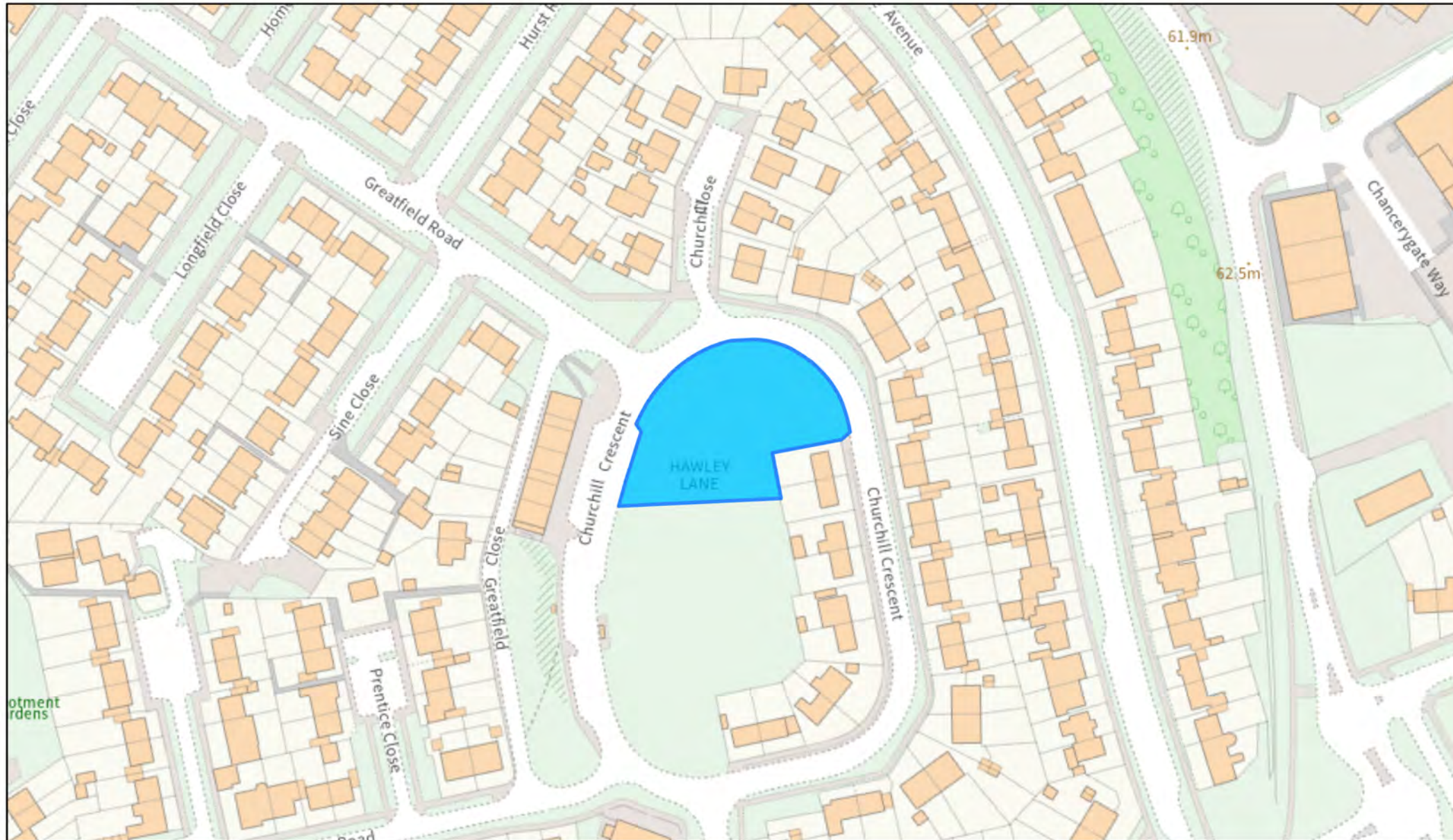
80

160 Metres



Land at Churchill Crescent, Farnborough

SHELAA ID: 625



N





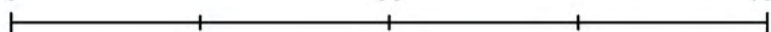
N



0

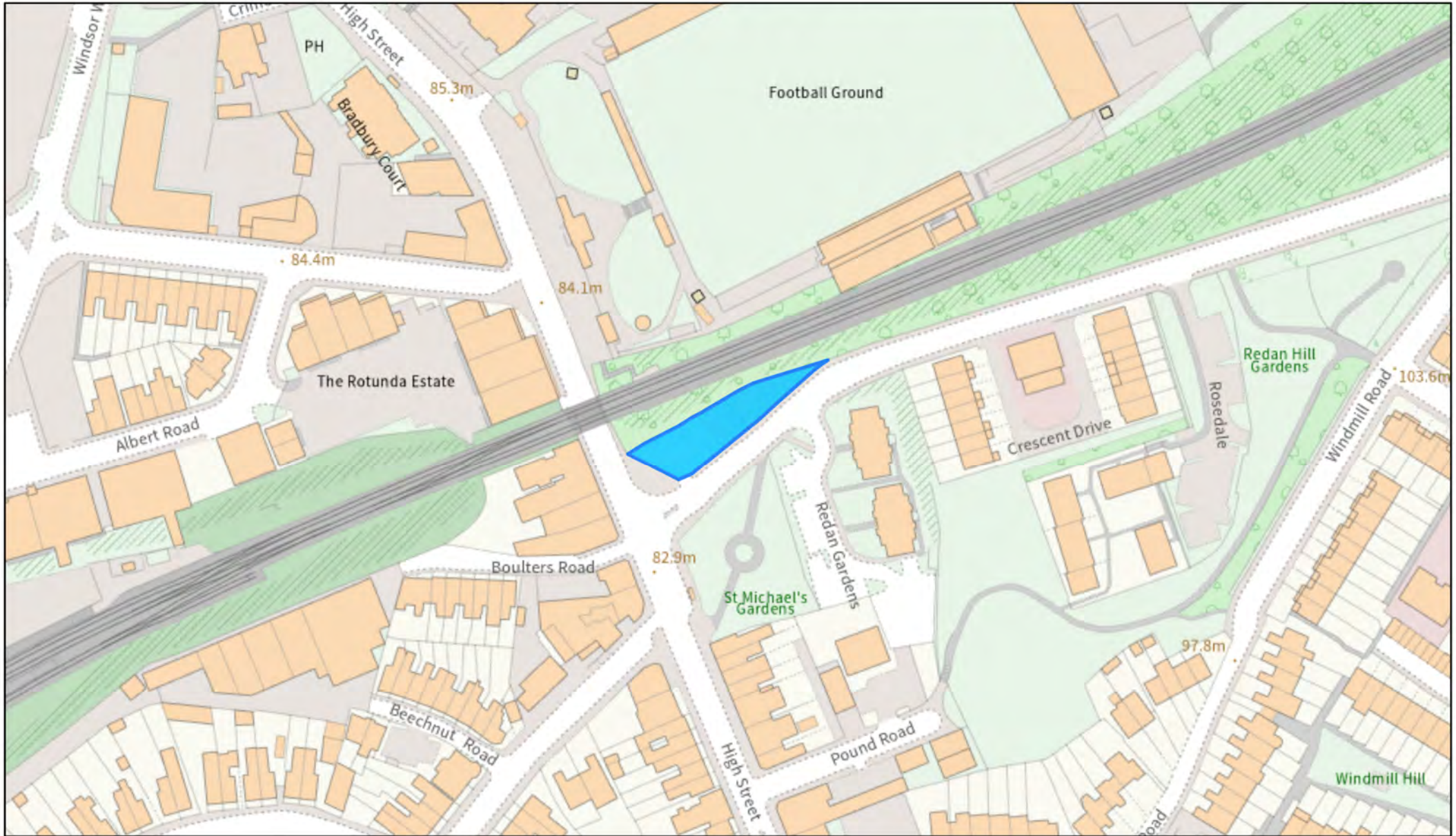
80

160 Metres



Redan Road Depot, Redan Road, Aldershot

SHELAA ID: 627



N





0 80 160 Metres



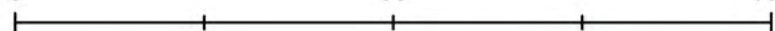
N



0

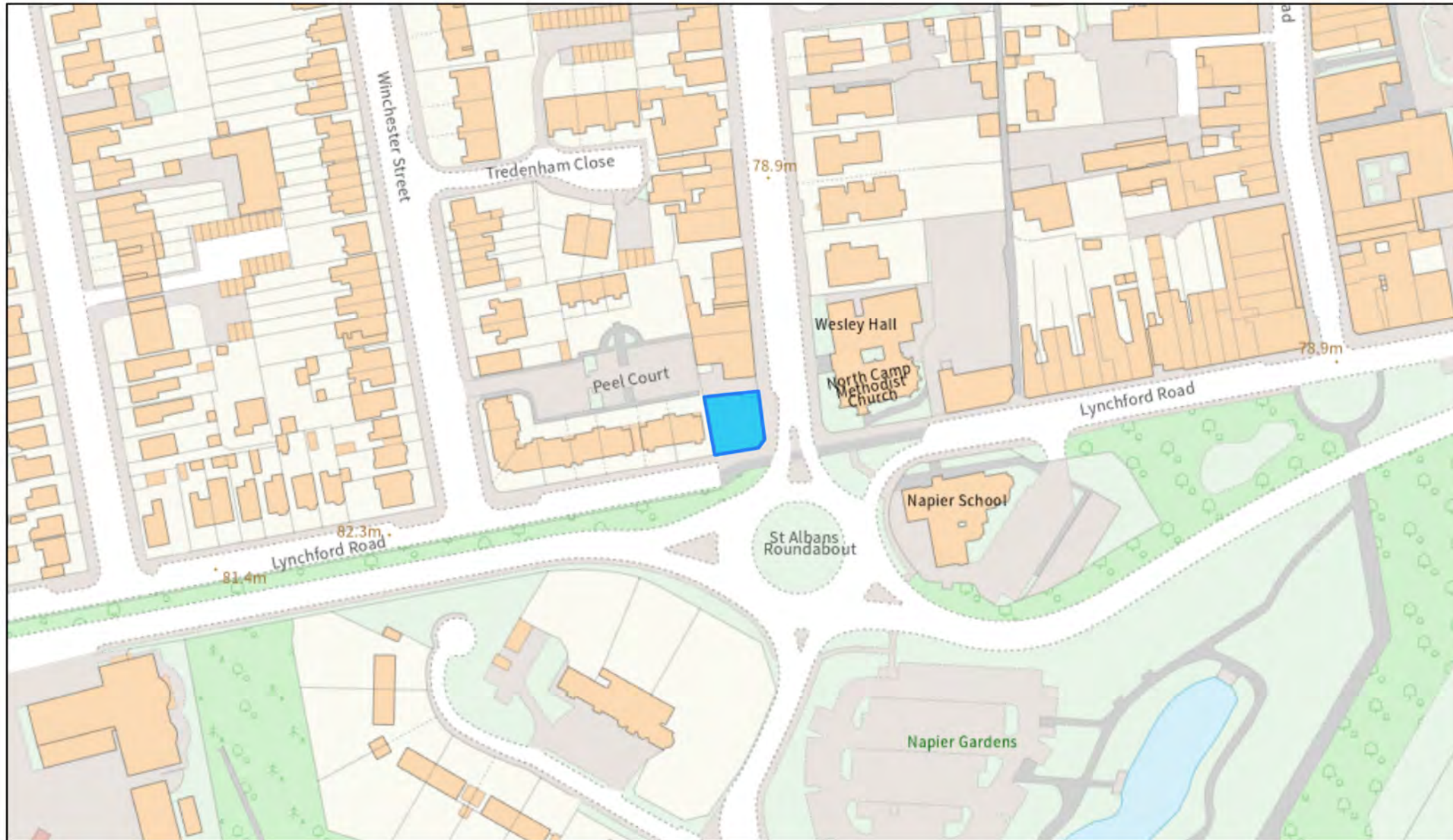
80

160 Metres



2 Alexandra Road, Farnborough

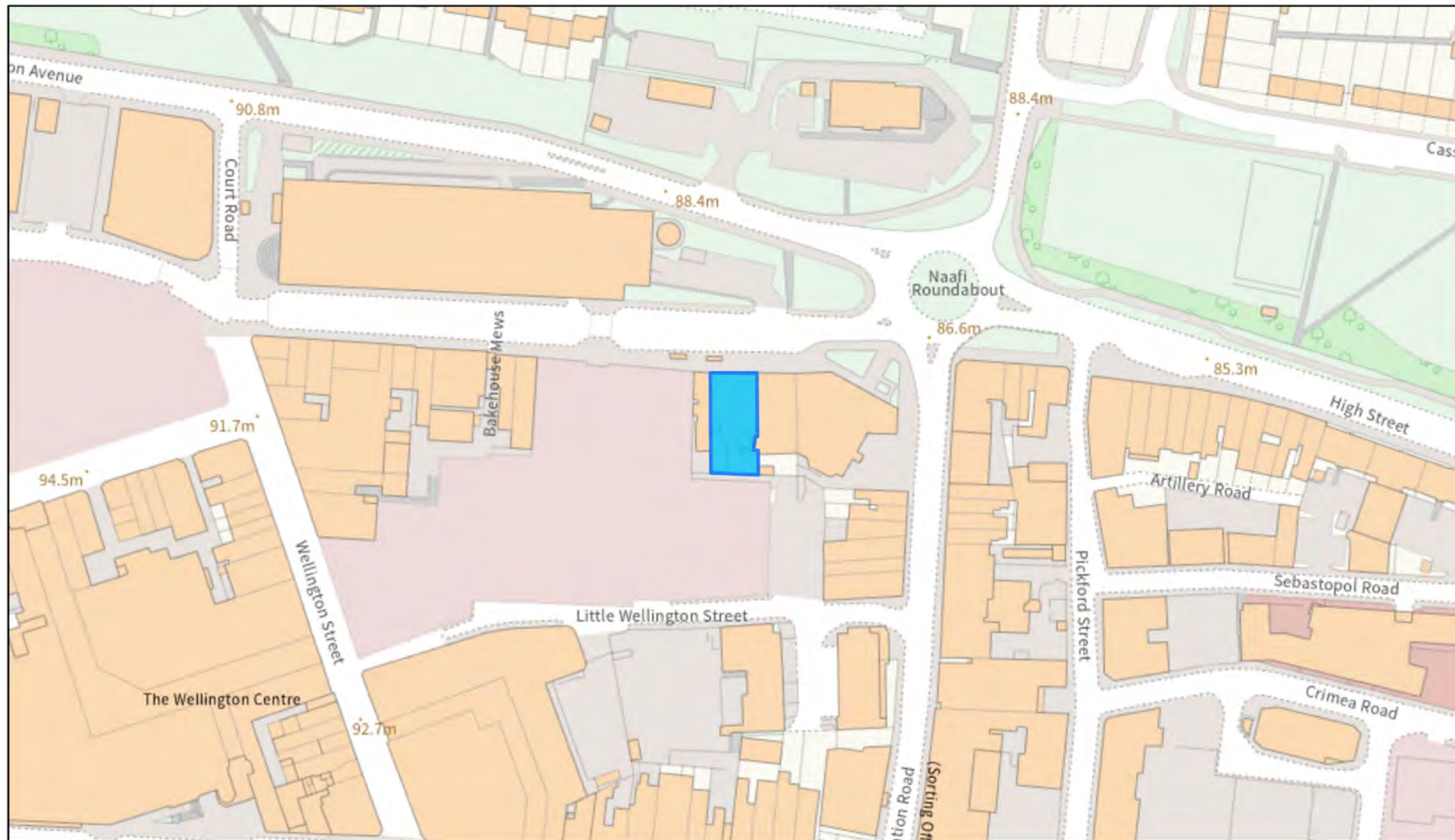
SHELAA ID: 631



N



0 80 160 Metres

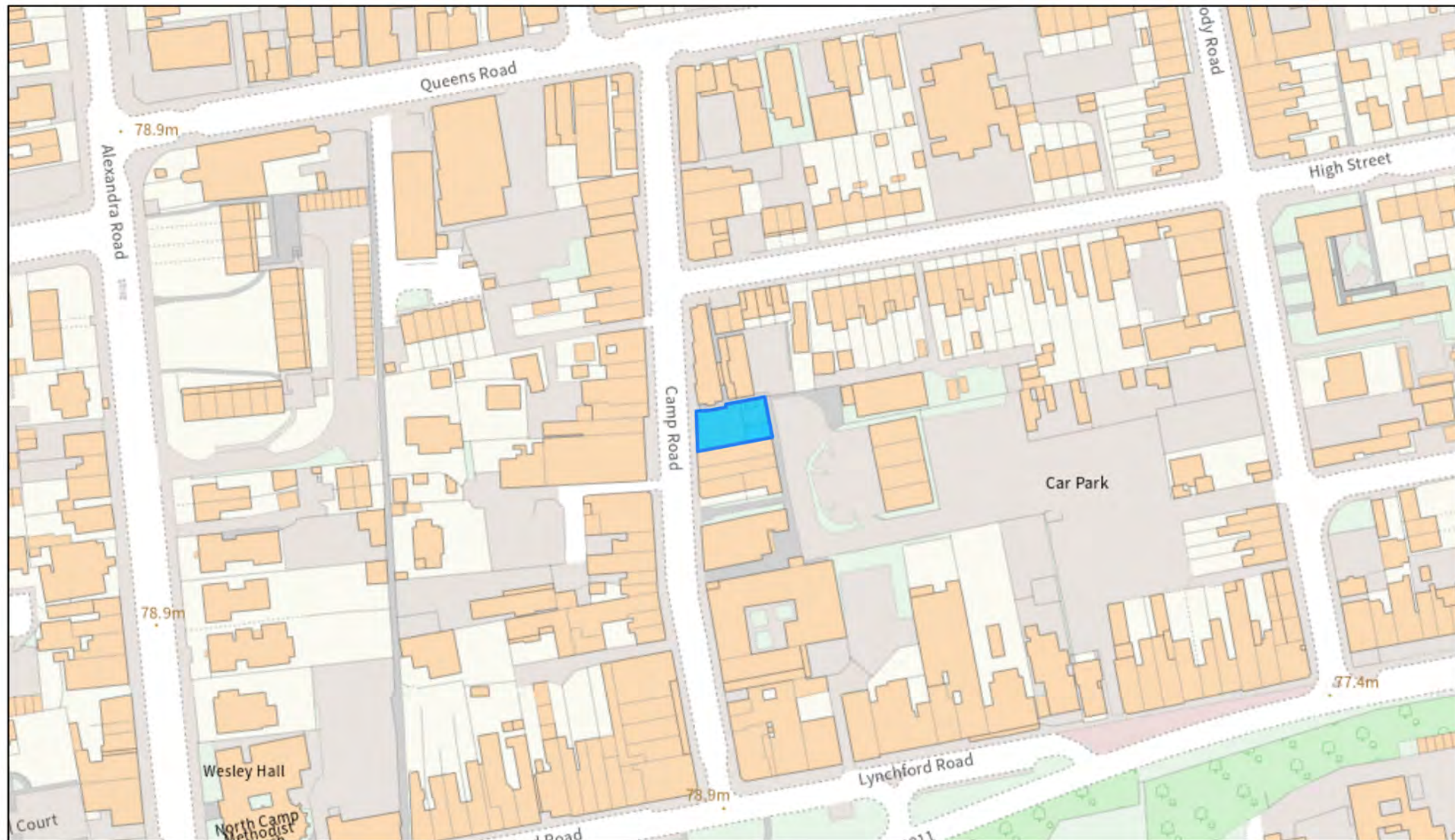


N



30 Camp Road, Farnborough

SHELAA ID: 637

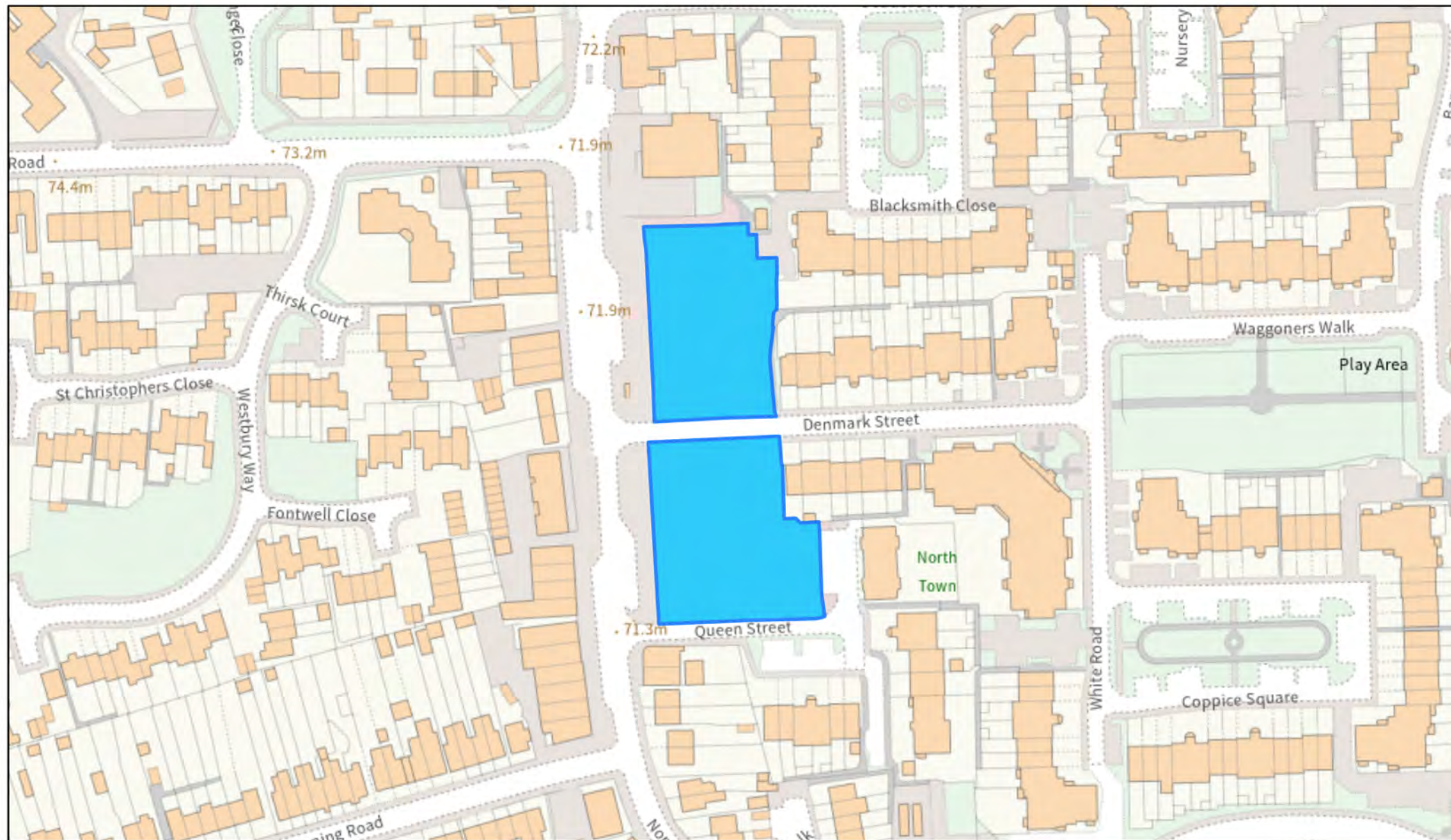


N



Phase 5 North Town, Aldershot

SHELAA ID: 638



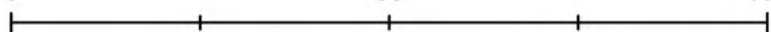
N



0

80

160 Metres



34-36 Victoria Road, Farnborough

SHELAA ID: 639



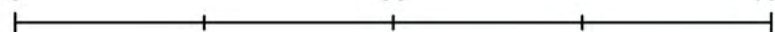
N



0

80

160 Metres



© 2024 Rushmoor Borough Council

© Crown copyright and database rights 2024 Ordnance Survey 100024264

31-37 Victoria Road, Farnborough

SHELAA ID: 640



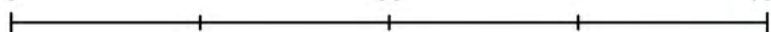
N



0

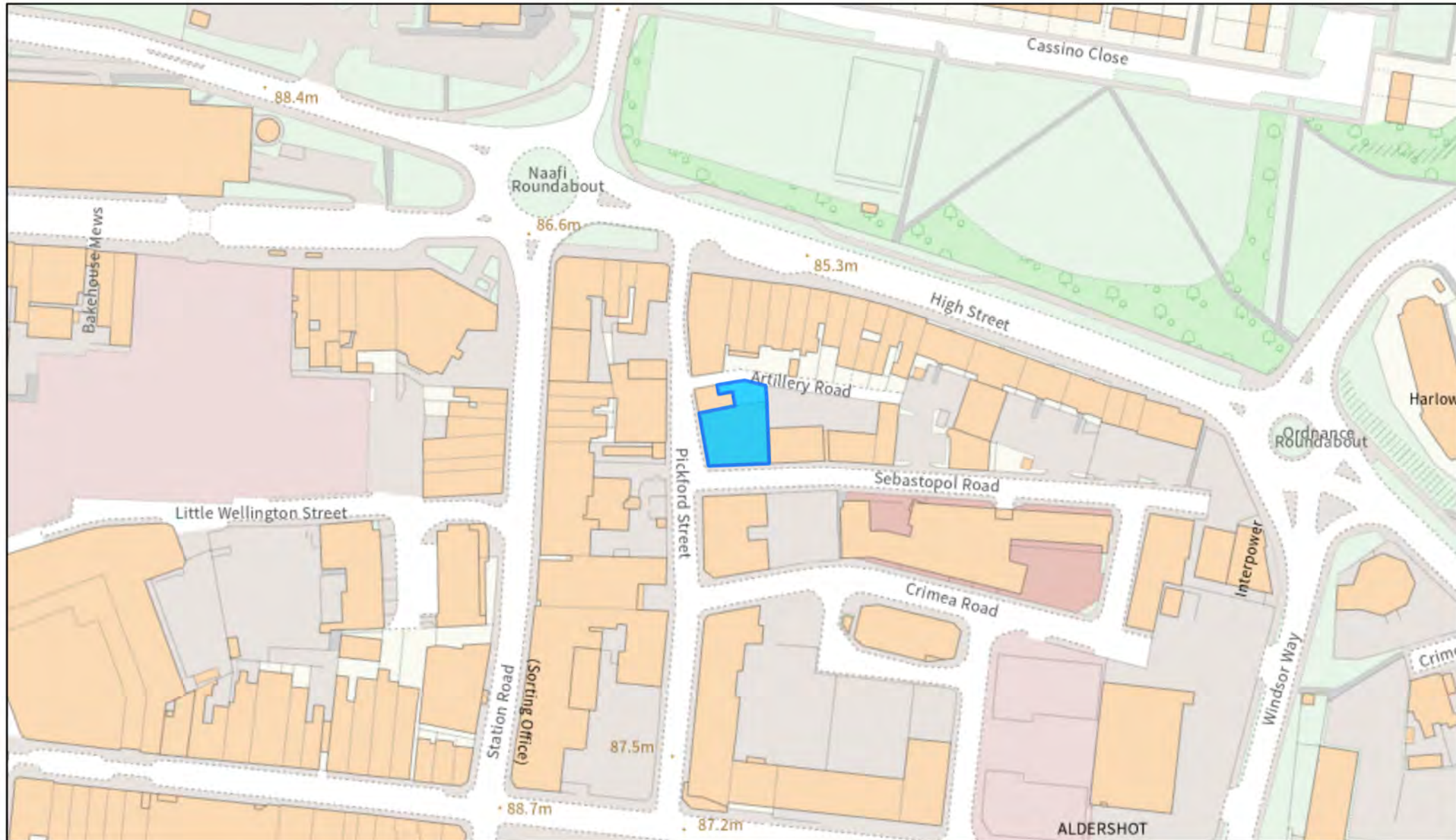
80

160 Metres



3-5 Pickford Street, Aldershot

SHELAA ID: 641



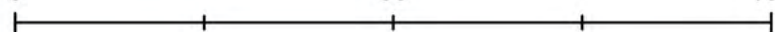
N

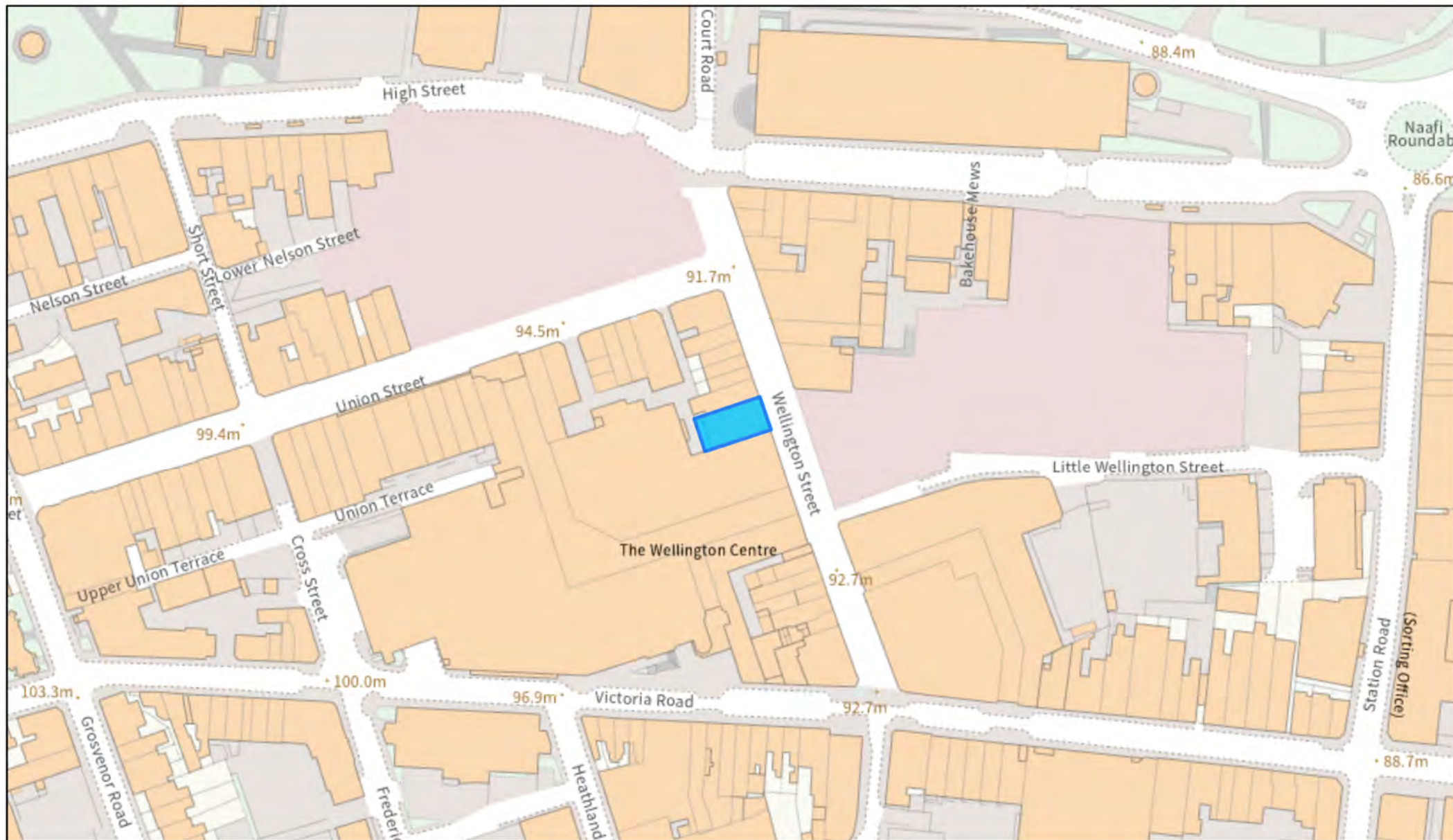


0

80

160 Metres



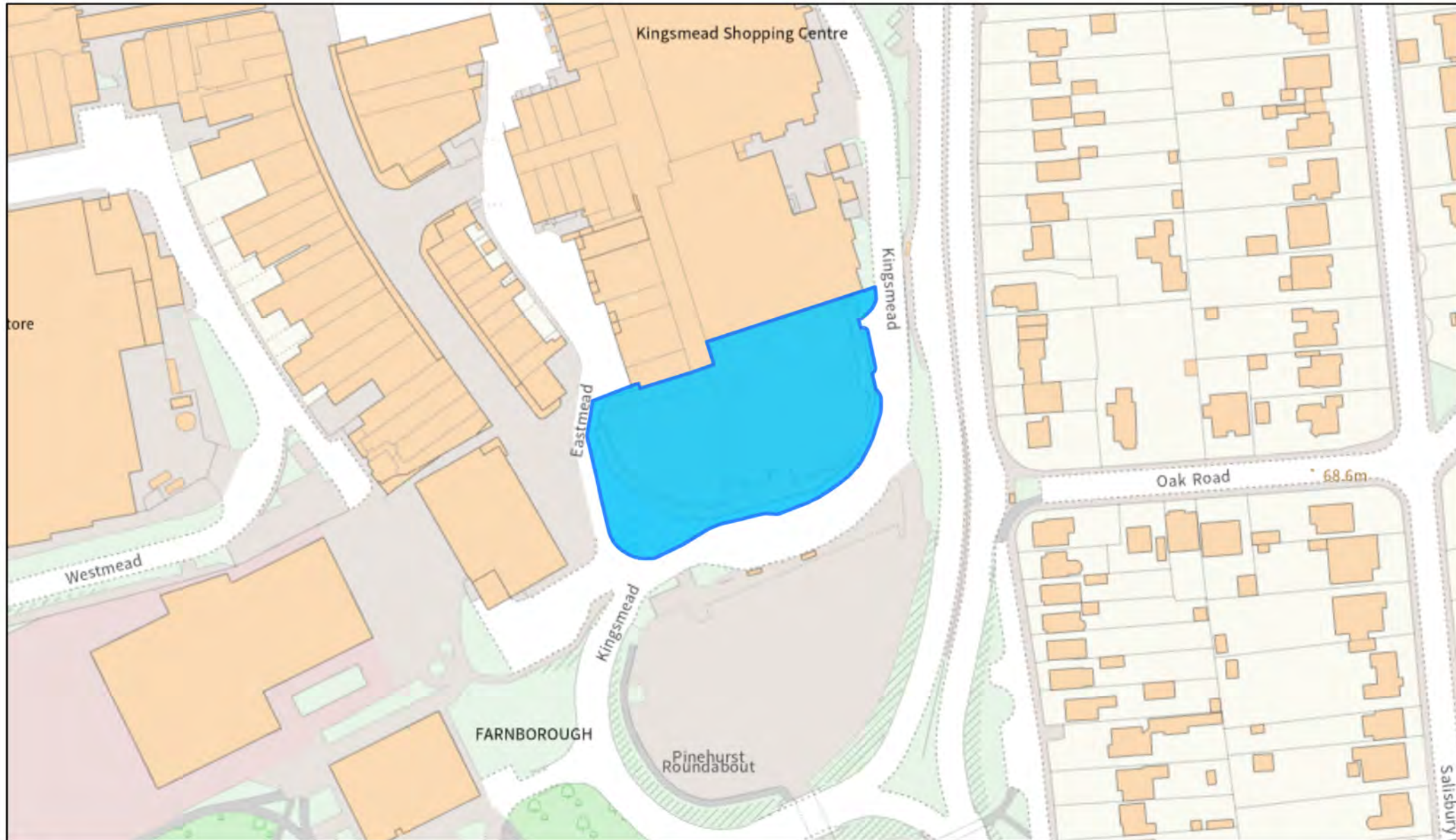


N



Briarcliff House, Kingsmead, Farnborough

SHELAA ID: 643



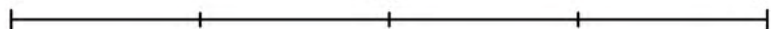
N



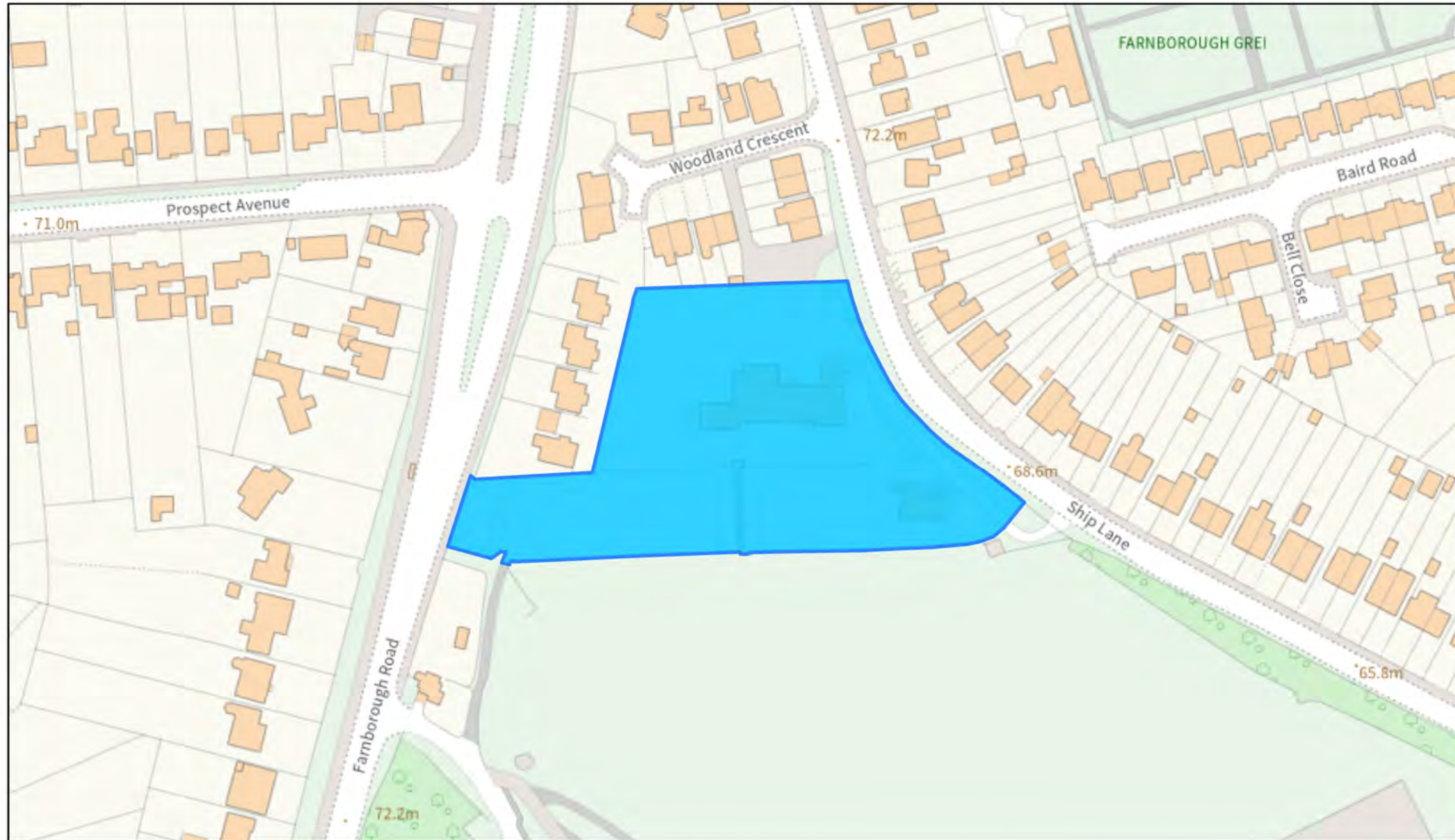
0

80

160 Metres



SHELAA ID: 644



N



77-79 Victoria Road, Farnborough

SHELAA ID: 649



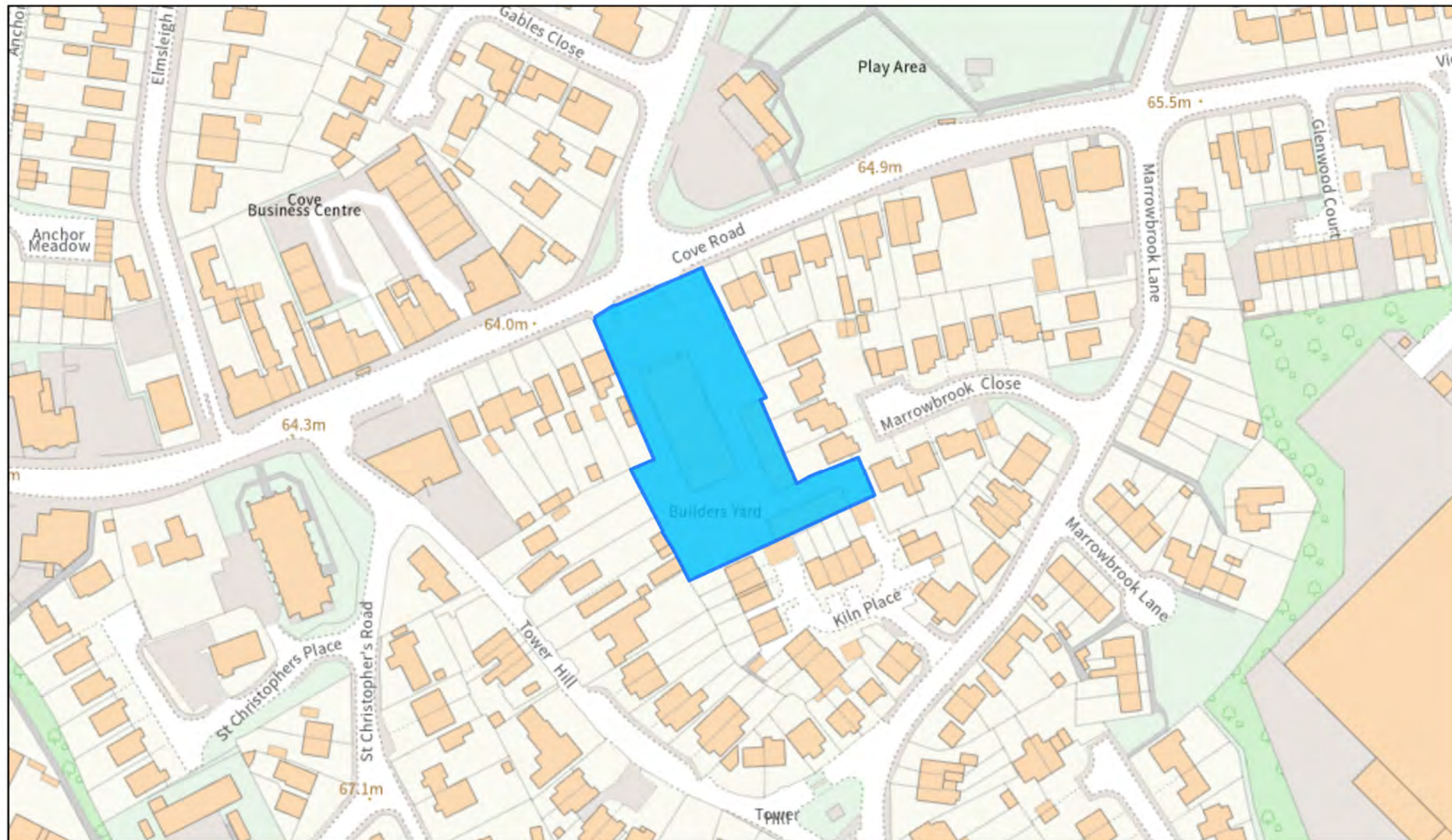
N



0 80 160 Metres

35-39 Cove Road, Farnborough

SHELAA ID: 650



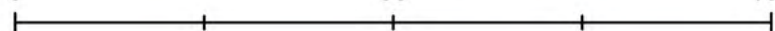
N



0

80

160 Metres



Council Offices,
Farnborough Road,
Farnborough,
Hants, GU14 7JU

www.rushmoor.gov.uk
01252 398 399
customerservices@rushmoor.gov.uk

 [@rushmoorcouncil](https://twitter.com/rushmoorcouncil)
 [Rushmoor Borough Council](#)
December 2024